

I-405 Improvement Project



Noise Barrier Survey Report

I-405 Improvement Project
In Orange County from SR-73 to the I-605 Interchange

12-ORA-22 PM R0.5/R0.7
12-ORA-22 PM R0.7/R3.8
12-ORA-73 PM R27.2/R27.8
12-ORA-405 PM 9.3/24.2
07-LA-405 PM 0.0/1.2
12-ORA-605 PM 3.5/R1.6
07-LA-605 PM R0.0/R1.2

EA: 12-0H1000

March 2016



Noise Barrier Survey Report

In Orange County from SR-73 to the I-605 Interchange

12-ORA-22 PM R0.5/R0.7 / 12-ORA-22 PM R0.7/R3.8

12-ORA-73 PM R27.2/R27.8

12-ORA-405 PM 9.3/24.2 / 07-LA-405 PM 0.0/1.2

12-ORA-605 PM 3.5/R1.6 / 07-LA-605 PM R0.0/R1.2

12-0H1000

Prepared for:

**ORANGE COUNTY
TRANSPORTATION AUTHORITY**

550 South Main Street
Orange, California 92863

and

CALIFORNIA DEPARTMENT OF TRANSPORTATION

DISTRICT 12

3347 Michelson Drive
Irvine, California 92612

March 23, 2016

Prepared By:  Date: 3/23/16
Greg Berg
Senior Noise and Vibration Specialist

Reviewed By:  Date: 3/23/16
Areg Gharabegian, P.E.
Principal Task Manager

PARSONS

100 West Walnut Street, Pasadena, CA 91124

Approved By:  Date: 3/24/2016
Reza Aurasteh, Ph. D., P.E.
Chief, Environmental Engineering Branch

California Department of Transportation, District 12



Table of Contents

	Page
1.0 Introduction	1
2.0 Project Description	1
3.0 Results of the Noise Abatement Decision Report	3
4.0 Noise Barrier Survey Process	3
5.0 Results of the Noise Barrier Survey	4
6.0 Noise Barrier Construction Decision	4

Appendix A – Sample Noise Barrier Survey Packages

Appendix B – Soundwall Meeting Invitation Flyers

Appendix C – Noise Barrier Survey Response Sheets

Appendix D – Results of the Voting and Final Soundwall Heights Based on the Survey

Appendix E – Figures Showing Surveyed Soundwalls and their Final Heights

Appendix F – Top of the Wall Elevation Tables for the Final Soundwall Heights

List of Tables

	Page
Table 1. Final Soundwall Heights Based on Survey.....	5
Table D-1. Voting Results	D-3
Table D-2. Final Soundwall Hieghts Based on the Survey.....	D-9
Table F-1. Barrier Locations and Elevations	F-3

List of Abbreviated Terms

dB	decibel
GP	general purpose
HOV	high-occupancy vehicle
I	Interstate
NADR	Noise Abatement Decision Report
NSR	Noise Study Report
ROW	right-of-way
SR	State Route

1.0 Introduction

This Noise Barrier Survey Report summarizes the viewpoints of the property owners from the survey conducted for the feasible and reasonable soundwalls identified in the Noise Abatement Decision Report (NADR) and its Supplemental NADR for the Interstate 405 (I-405) Improvement Project from State Route 73 (SR-73) to Interstate 605 (I-605).

This report only identifies those soundwalls which have been surveyed for property owners' viewpoints. Other soundwalls such as replace-in-kind soundwalls have been identified in the approved Noise Study Report (NSR) and Amendments to the NSR.

2.0 Project Description

The I-405 Improvement Project is located in Orange County, with a small portion in LA County, on I-405 roughly from SR-73 to I-605. The project covers a distance of approximately 16 miles. Within the limits of the proposed project, I-405 is a controlled-access highway facility with a fenced right-of-way (ROW), separated from crossing traffic, with vehicular access limited to interchanges. Within the project area, I-405 consists of 8 to 12 mixed-flow general purpose (GP) lanes and two high-occupancy vehicle (HOV) lanes.

Build Alternatives 1, 2, and 3 as well as a No Build Alternative had been analyzed as part of the traffic noise study but a soundwall survey of the benefited property owners was conducted only for Alternative 3, as it is the Preferred Alternative and is hereafter referred to as the "Project". The postmiles of the Project limits are identified on the cover sheet and include signing and striping beyond the roadway improvements whose limits are:

- Along I-405 from south of Bristol Street to the I-605 interchange;
- Along SR-73 south of I-405 to Bear Street;
- Along I-605 north of I-405 to south of Katella Avenue.

The Project adds one GP lane in each direction of I-405 from Euclid Street to the I-605 interchange and a tolled Express Lane in each direction of I-405 from SR-73 to SR-22. The tolled Express Lane will be placed beside the existing HOV lane in each direction. The existing HOV lanes and new tolled lanes will be managed jointly as an Express Lane Facility with two lanes in each direction.

The Project includes the following features:

- Due to the added travel lanes and shoulder widths proposed on the I-405 mainline, replacement of the following 17 local street overcrossings and a pedestrian bridge over I-405 within the Project limits are planned:
 - Fairview Road
 - Ward Street
 - Talbert Avenue
 - Brookhurst Street

- Slater Avenue
 - Bushard Street
 - Warner Avenue
 - Magnolia Street
 - Pedestrian overcrossing near Heil Avenue
 - Newland Street
 - Edinger Avenue
 - McFadden Avenue
 - Bolsa Avenue
 - Goldenwest Street
 - Edwards Street
 - Westminster Boulevard
 - Springdale Street
 - Bolsa Chica Road
- The Euclid Street/Ellis Avenue and Santa Ana River undercrossing bridge will be modified and widened.
 - Two railroad overheads will be modified and widened.
 - Interchange reconfigurations at Euclid Street, Ellis Avenue, Brookhurst Street, Magnolia Street, Warner Avenue, Beach Boulevard, and Westminster Boulevard are included.
 - Maintenance vehicle pullouts will be included at various locations.

The Project will provide a full standard highway cross section, with 12-foot-wide mainline travel lanes and shoulders on the left and right sides in both directions. Right side (outside) shoulders will be 10-foot-wide, while left side (inside) shoulders will have a maximum width of 10 feet with a provision for a widened left shoulder for enforcement areas and narrowed left shoulders in the vicinity of bridge and sign supports. The Express Lane Facility will be separated from the GP lanes by a 1 to 4 feet buffer.

Auxiliary lanes will be added at various locations to provide efficient merge and diverge operations. The existing northbound auxiliary lane from the Magnolia Street on-ramp to the Beach Boulevard off-ramp will be retained. Additional northbound auxiliary lanes will be provided at the northerly approach to the Euclid/Ellis off-ramp as well as between the Seal Beach Boulevard on-ramp and the SR-22/7th Street off-ramp.

In the southbound direction, the existing auxiliary lane from the Beach Boulevard on-ramp to the Magnolia Street off-ramp will be removed. The existing auxiliary lane from the SR-22/7th Street on-ramp to Seal Beach Boulevard will be retained, as will the existing auxiliary lane from the Harbor Boulevard on-ramp to the Fairview off-ramp. An additional auxiliary lane will be included between the Euclid/Ellis on-ramp and the Harbor Boulevard off-ramp.

3.0 Results of the Noise Abatement Decision Report

The NADR and its Supplemental evaluated the reasonableness of each feasible barrier using the reasonableness allowance calculated in the NSR. If the estimated construction cost of the noise barrier is equal to or less than the total cost allowance for the barrier, that noise barrier is considered reasonable from a cost perspective.

The NADR was issued on September 2011 and Supplemental NADRs were developed and issued in December 2014 and March 2016 to address some of the design changes that resulted in changes to some noise barriers.

4.0 Noise Barrier Survey Process

Properties along the study area that will benefit from the proposed soundwalls were identified for the noise survey. Properties that will receive a 1 dB or more noise reduction were included in the noise survey. The majority of these properties were single family houses with several multifamily complexes, mobile homes, parks, and schools.

Letters along with a Survey Sheet, figure(s) showing the soundwall and properties being surveyed, as well as a flyer for the appropriate soundwall community meeting were mailed via first class mail. The materials mailed out to each recipient constituted a survey package. The letters described the proposed project and provided details, such as soundwall height and location of the soundwall being surveyed, as well as the date and location of the meeting. Letters were the same for all recipients but were customized for each property owner along with the other materials in each survey package. Appendix A includes copies of the aforementioned materials that were mailed out in the survey packages. The packages were mailed to different communities on the following dates:

- Rossmoor and Seal Beach – August 20, 2015
- Westminster and Huntington Beach – August 25, 2015
- Fountain Valley – September 1, 2015

Property owners voted by either mailing their Survey Sheet to OCTA, sending via e-mail, or hand delivering them at the community meetings. Three community meetings were arranged at which OCTA, Caltrans, and Parsons staff provided information related to the soundwalls and responded to questions from property owners. Translators speaking Vietnamese and Spanish were available at the community meetings. Appendix B provides copies of the meeting invitation flyers. Community meetings were held on the following dates:

- Rossmoor and Seal Beach – September 10, 2015
- Westminster and Huntington Beach – September 14, 2015
- Fountain Valley – September 22, 2015

Survey package recipients were asked to return their voting form by October 2, 2016. Due to a low response rate, a second survey package was mailed on October 16, 2015 to all the property owners who had not responded to the initial mailing by returning their voting forms. As there were not sufficient responses for some soundwalls following the second mailing, OCTA and Parsons staff visited several properties and obtained additional Survey Sheets.

5.0 Results of the Noise Barrier Survey

Based on the Traffic Noise Analysis Protocol for New Highway Construction, Reconstruction, and Retrofit Barrier Projects for noise abatement located within the state ROW, if more than 50 percent of the votes from responding benefited property owners oppose the noise abatement, the abatement will not be considered reasonable.

After the initial and follow-up survey efforts were completed, the survey responses were collected and tabulated for each feasible and reasonable noise barrier. Appendix C contains Survey Sheets received. The results of the noise barrier survey were used to determine the opinion of the benefited property owners for each of the feasible and reasonable noise barriers. Appendix D shows a list of the properties surveyed, details of voting results, and summary with the final soundwall heights based on the results of voting.

Soundwall S710 is a replace-in-kind soundwall and is part of noise barrier system which includes Soundwalls S708, S710, and S718. Because the total cost to construct the entire system at a height of 16 feet is considered reasonable, the 375-foot long Soundwall S710 which is sandwiched between Soundwalls S708 and S718 that are 16-feet high should also be built at a height of 16 feet for consistency and visual effects.

6.0 Noise Barrier Construction Decision

Results of the noise barrier survey indicated that a majority had no objections to any of the identified proposed soundwalls along I-405. There were only six “No” votes out of 143 votes received. None of the proposed soundwalls will be on private property; therefore, there was no need for any group of property owners to all agree with the placement of any proposed soundwall.

Table 1 shows the recommended soundwalls and their heights. Figures in Appendix E provide the final locations and heights of the recommended soundwalls and Appendix F contains top of the wall elevations for the recommended soundwalls.

The noise barrier survey results are part of the preliminary noise abatement decision, which may be subject to change. The final decision to construct noise abatement will be made upon completion of project design.

Table 1. Final Soundwall Heights Based on Survey

Barrier I.D. No.	Soundwall Heights, ft
S708	16
S718	16
S745B	16
S746	14
S765	14/16
S766	14
S786	16
S790	16
S795	16
S807	14
S811	12/16
S841	16
S857	16
S896	10
S907	10/12
S910	10/12
S916	14
S935	16
S972	14/16
S978	14/16
S998	16
S1005	14
S1009	16
S1006	16
S1016	16
S1020/S1022/S1024	16
S1026	14
S1083	16
S1162	12
S1226	16

Appendix A – Sample Noise Barrier Survey Packages

DEPARTMENT OF TRANSPORTATION

DISTRICT 12
3347 MICHELSON DRIVE, SUITE 100
IRVINE, CA 92612-8894
PHONE (949) 724-2738



*Serious drought.
Help save water!*

August 20, 2015

<Mr./Ms./The Honorable Name >
<Title>
<Organization>
<Address>
<City, ST ZIP>

Dear <Mr./Ms./ >:

The Orange County Transportation Authority (OCTA) in cooperation with the California Department of Transportation (Caltrans) is constructing the I-405 Improvement Project between State Route 73 (SR-73) in Costa Mesa and the Interstate 605 (I-605) at the Orange/Los Angeles County line. This project will ease current and projected traffic congestion in the project area.

Because the improved freeway will accommodate additional traffic lanes, noise levels may increase in the project area. Therefore, traffic noise abatement measures are being considered. In some instances new soundwalls may be constructed and, in other instances, existing soundwalls may be relocated and reconstructed.

You have received this letter because you own a property that might be affected by noise increases associated with the freeway improvement project and we are seeking your opinion as to whether you would like a soundwall adjacent to your property. The attached figure(s) shows where your property is located and the proposed soundwall(s).

The attached figure(s) shows the soundwall lengths and heights that would provide a minimum of 5 decibel traffic noise reduction. The soundwall height may be changed based on inputs received from the benefitted property owners. In general, properties closer to the highway would experience greater traffic noise reductions than properties farther away if the soundwall is built. Additionally, in general, taller walls provide noise reduction to a greater number of residences in the area.

If more than 50 percent of the benefitted homeowners are opposed to the soundwall, it will not be built. Therefore, it is very important that you share your opinion with OCTA and Caltrans. Please complete and return the enclosed survey sheet in the provided addressed envelope or by e-mail to 405wallsurvey@octa.net. In order to be counted, the survey sheet must be signed by the property owner(s) and postmarked or delivered no later than October 2, 2015.

A meeting has been scheduled at the time and place shown in the attached flyer to answer your questions. You may mail your survey sheet to us without attending the meeting; however, we encourage you to attend the meeting prior to completing the survey sheet.

*"Provide a safe, sustainable, integrated and efficient transportation system
to enhance California's economy and livability"*

August 20, 2015

Page 2

To learn more about the I-405 Improvement Project, visit www.octa.net/405improvement. If you have any questions please feel free to contact Christina Byrne, OCTA Manager of Capital Projects Outreach at (714) 560-5717 or 405wallsurvey@octa.net.

Sincerely,

A handwritten signature in cursive script that reads "Reza Aurasteh".

REZA AURASTEH, Ph.D, P.E.,
Branch Chief, Environmental Engineering

Enclosures

"Caltrans improves mobility across California"

Cover letter was same for all the soundwalls but they were customized to have each property owner name and address. Each letter had a survey form and figure(s) showing the specific area for the give soundwall.

The same package was used for the second mailer to the property owners who had not replied the first time but it had the following note printed on a color paper attached to it.

SECOND CHANCE

I-405 SOUNDWALL PREFERENCE VOTE

We haven't yet heard from you regarding your preference for a new soundwall(s) along I-405 near your property.

To vote on the new soundwall(s), complete the enclosed "Survey Sheet" and return it in the postage paid envelop by October 24.

For more information, see the enclosed materials.

The meetings referenced in the enclosed letter have already been held.

Survey Sheet

Homeowners between Brookhurst Street and Talbert Avenue
(Soundwall S718)
I-405 Improvement Project Soundwall

**Please complete this survey
and mail or e-mail to:**

Christina Byrne
Attn: I-405 Soundwall Survey
550 South Main Street
P.O. Box 14184
Orange, CA 92863-1584
405wallsurvey@octa.net

In order to be counted, the survey sheet must be signed by the property owner(s) and postmarked no later than October 2, 2015

This survey sheet is for properties located on the east side of the I-405 freeway between Talbert Avenue and Brookhurst Street. Please look at the enclosed figure for the area where your property is located and the proposed soundwall. Please complete the following survey, sign below and return the survey via mail or e-mail.

My property is located within the area explained above.

_____ Yes, I am in favor of proposed Soundwall S718
and I would prefer the soundwall height to be:
(please choose only **one** of the following options)

- _____ 12 to 14 to 16 ft. as shown in Exhibit 1
- _____ 14 to 16 ft. as shown in Exhibit 2
- _____ 16 ft. as shown in Exhibit 3

_____ No, I am **not** in favor of proposed Soundwall S718.

The property owner(s) is required to sign below.

Street Address of the Property, City, Zip Code

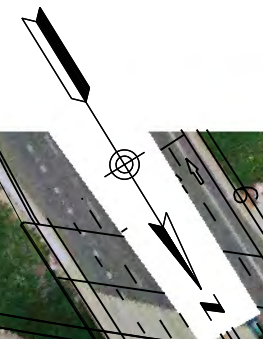
Print First & Last Name

Signature Date

Print First & Last Name

Signature Date

EXHIBIT 1 - SOUNDWALL S718

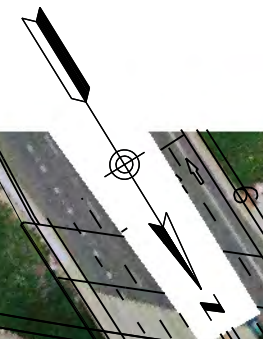


LEGEND

- - PROPOSED SOUNDWALL
- - EXISTING SOUNDWALL
- - - - EXISTING PROPERTY WALL

Soundwall locations are preliminary and are subject to change based on the final design

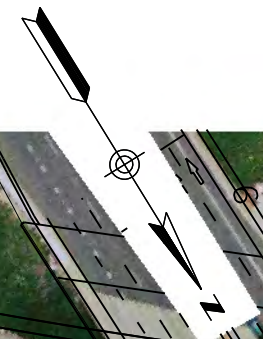
EXHIBIT 2 - SOUNDWALL S718



LEGEND	
	PROPOSED SOUNDWALL
	EXISTING SOUNDWALL
	EXISTING PROPERTY WALL

Soundwall locations are preliminary and are subject to change based on the final design

EXHIBIT 3 - SOUNDWALL S718



LEGEND	
	PROPOSED SOUNDWALL
	EXISTING SOUNDWALL
	EXISTING PROPERTY WALL

Soundwall locations are preliminary and are subject to change based on the final design

Survey Sheet

Property owners south of Slater Avenue
(Soundwall S745B)
I-405 Improvement Project Soundwall

**Please complete this survey
and mail or e-mail to:**

Christina Byrne
Attn: I-405 Soundwall Survey
550 South Main Street
P.O. Box 14184
Orange, CA 92863-1584
405wallsurvey@octa.net

In order to be counted, the survey sheet must be signed by the property owner(s) and postmarked no later than October 2, 2015

This survey sheet is for properties located on the west side of the I-405 freeway and south side of Slater Avenue. Please look at the enclosed figure for the area where your property is located and the proposed soundwall. Please complete the following survey, sign below and return the survey via mail or e-mail.

My property is located within the area explained above.

_____ Yes, I am in favor of proposed Soundwall S745B at 16-foot high.

_____ No, I am not in favor of proposed Soundwall S745B.

The property owner(s) is required to sign below.

Street Address of the Property, City, Zip Code

Print First & Last Name

Signature

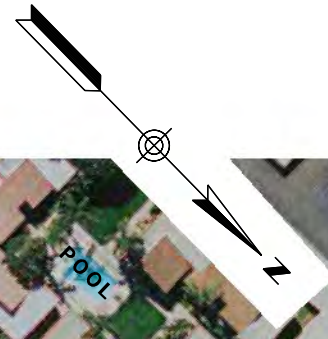
Date

Print First & Last Name




Signature

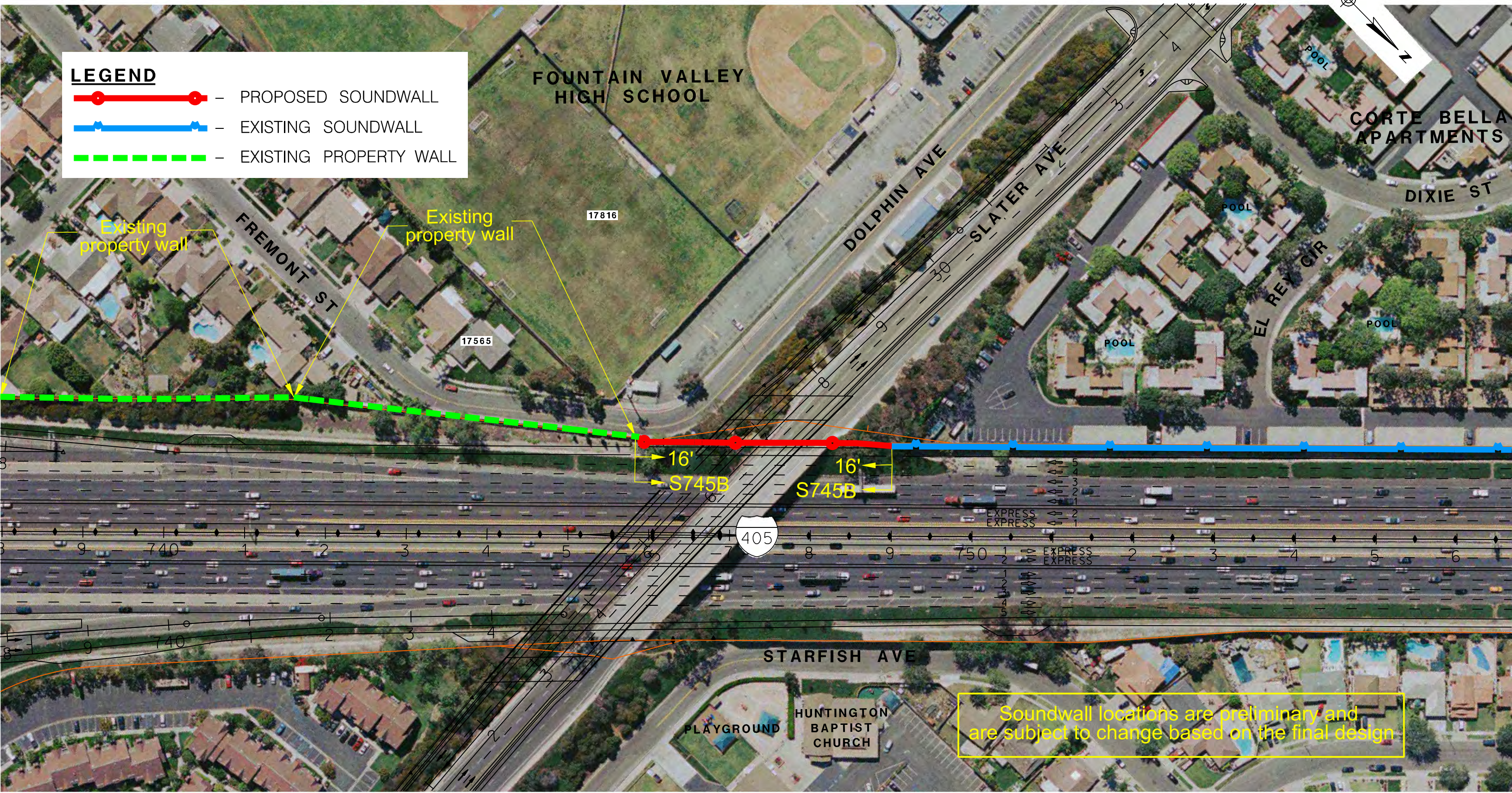
Date

EXHIBIT 1 - SOUNDWALL S745B



LEGEND

-  - PROPOSED SOUNDWALL
-  - EXISTING SOUNDWALL
-  - EXISTING PROPERTY WALL



Survey Sheet

Property owners north of Slater Avenue
(Soundwall S746)
I-405 Improvement Project Soundwall

**Please complete this survey
and mail or e-mail to:**

Christina Byrne
Attn: I-405 Soundwall Survey
550 South Main Street
P.O. Box 14184
Orange, CA 92863-1584
405wallsurvey@octa.net

In order to be counted, the survey sheet must be signed by the property owner(s) and postmarked no later than October 2, 2015

This survey sheet is for properties located on the east side of the I-405 freeway and north side of Slater Avenue. Please look at the enclosed figure for the area where your property is located and the proposed soundwall. Please complete the following survey, sign below and return the survey via mail or e-mail.

My property is located within the area explained above.

_____ Yes, I am in favor of proposed Soundwall S746
and I would prefer the soundwall height to be:
(please choose only **one** of the following options)

- _____ 12 ft.
- _____ 14 ft.
- _____ 16 ft.

_____ No, I am **not** in favor of proposed Soundwall S746.

The property owner(s) is required to sign below.

Street Address of the Property, City, Zip Code

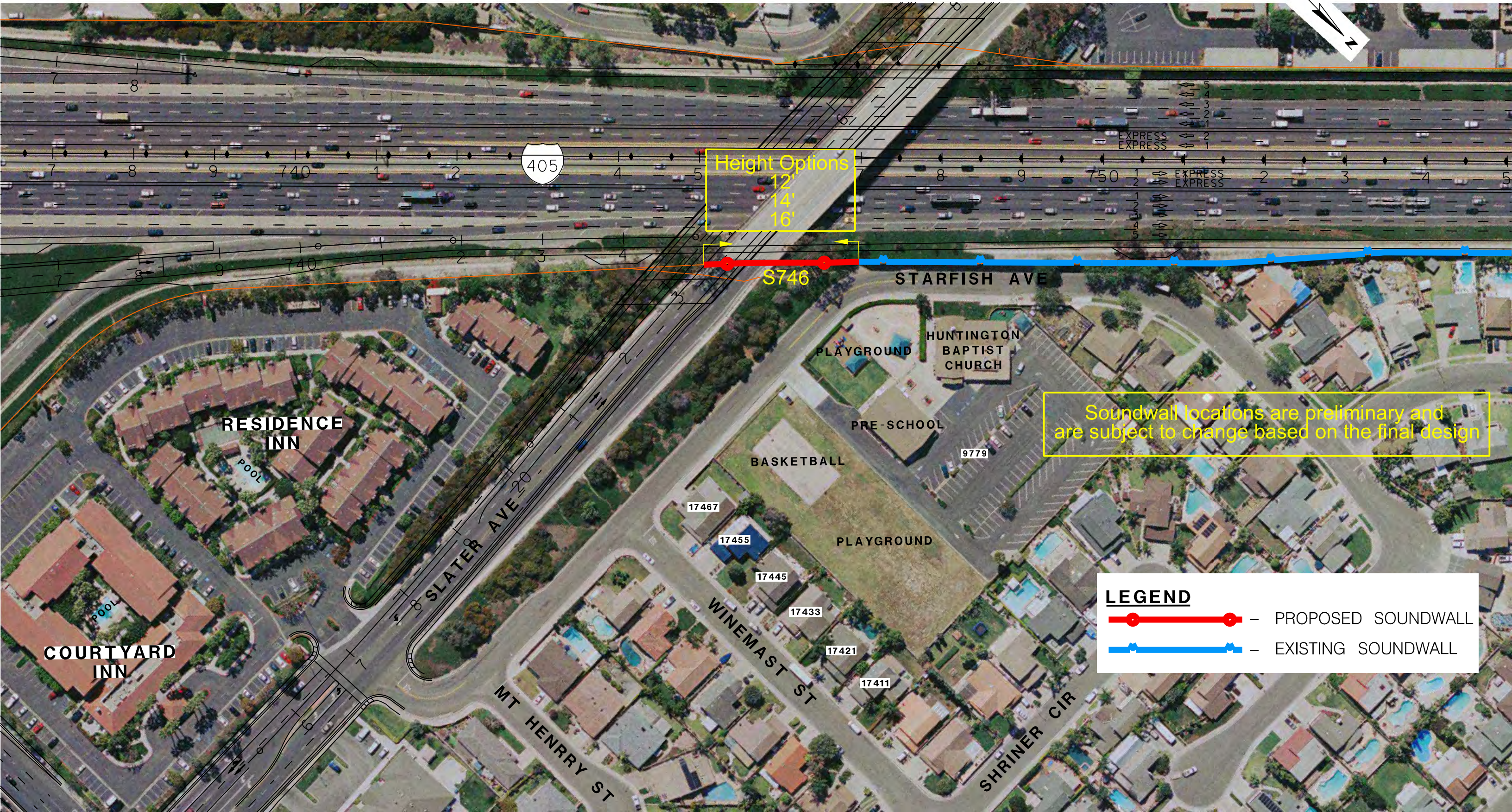

Print First & Last Name

Signature Date

Print First & Last Name

Signature Date

EXHIBIT 1 - SOUNDWALL S746



Height Options
12'
14'
16'

Soundwall locations are preliminary and are subject to change based on the final design

LEGEND

- PROPOSED SOUNDWALL
- EXISTING SOUNDWALL

Survey Sheet

Property owners west of Bushard Street
(Soundwall S765)
I-405 Improvement Project Soundwall

**Please complete this survey
and mail or e-mail to:**

Christina Byrne
Attn: I-405 Soundwall Survey
550 South Main Street
P.O. Box 14184
Orange, CA 92863-1584
405wallsurvey@octa.net

In order to be counted, the survey sheet must be signed by the property owner(s) and postmarked no later than October 2, 2015

This survey sheet is for properties located on the west side of the I-405 freeway and west side of Bushard Street. Please look at the enclosed figure for the area where your property is located and the proposed soundwall. Please complete the following survey, sign below and return the survey via mail or e-mail.

My property is located within the area explained above.

_____ Yes, I am in favor of proposed Soundwall S765
at a height combination of 14/16 ft.

_____ No, I am **not** in favor of proposed Soundwall S765.

The property owner(s) is required to sign below.

Street Address of the Property, City, Zip Code

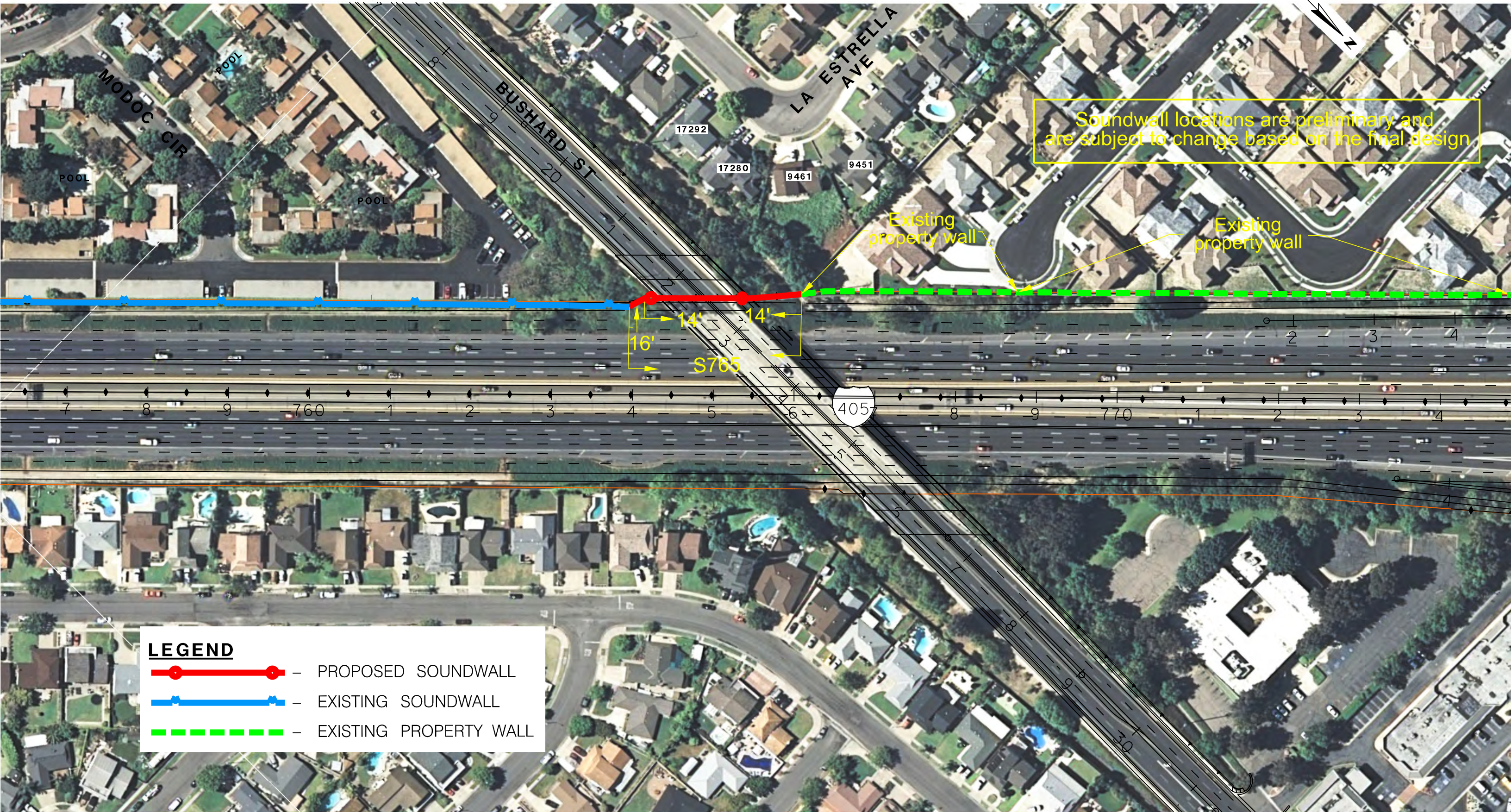
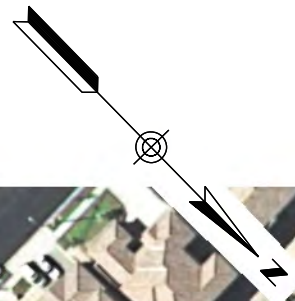
Print First & Last Name

Signature Date

Print First & Last Name

Signature Date

EXHIBIT 1 - SOUNDWALLS S765



LEGEND

- PROPOSED SOUNDWALL
- EXISTING SOUNDWALL
- EXISTING PROPERTY WALL

Survey Sheet

Homeowners south of Bushard Street
(Soundwall S766)
I-405 Improvement Project Soundwall

**Please complete this survey
and mail or e-mail to:**

Christina Byrne
Attn: I-405 Soundwall Survey
550 South Main Street
P.O. Box 14184
Orange, CA 92863-1584
405wallsurvey@octa.net

In order to be counted, the
survey sheet must be signed by
the property owner(s) and
postmarked no later than
October 2, 2015

This survey sheet is for properties located on the east side of the I-405 freeway and south side of Bushard Street. Please look at the enclosed figure for the area where your property is located and the proposed soundwall. Please complete the following survey, sign below and return the survey via mail or e-mail.

My property is located within the area explained above.

_____ Yes, I am in favor of proposed Soundwall S766 at 14-foot high.

_____ No, I am not in favor of proposed Soundwall S766.

The property owner(s) is required to sign below.

Street Address of the Property, City, Zip Code

Print First & Last Name

Signature

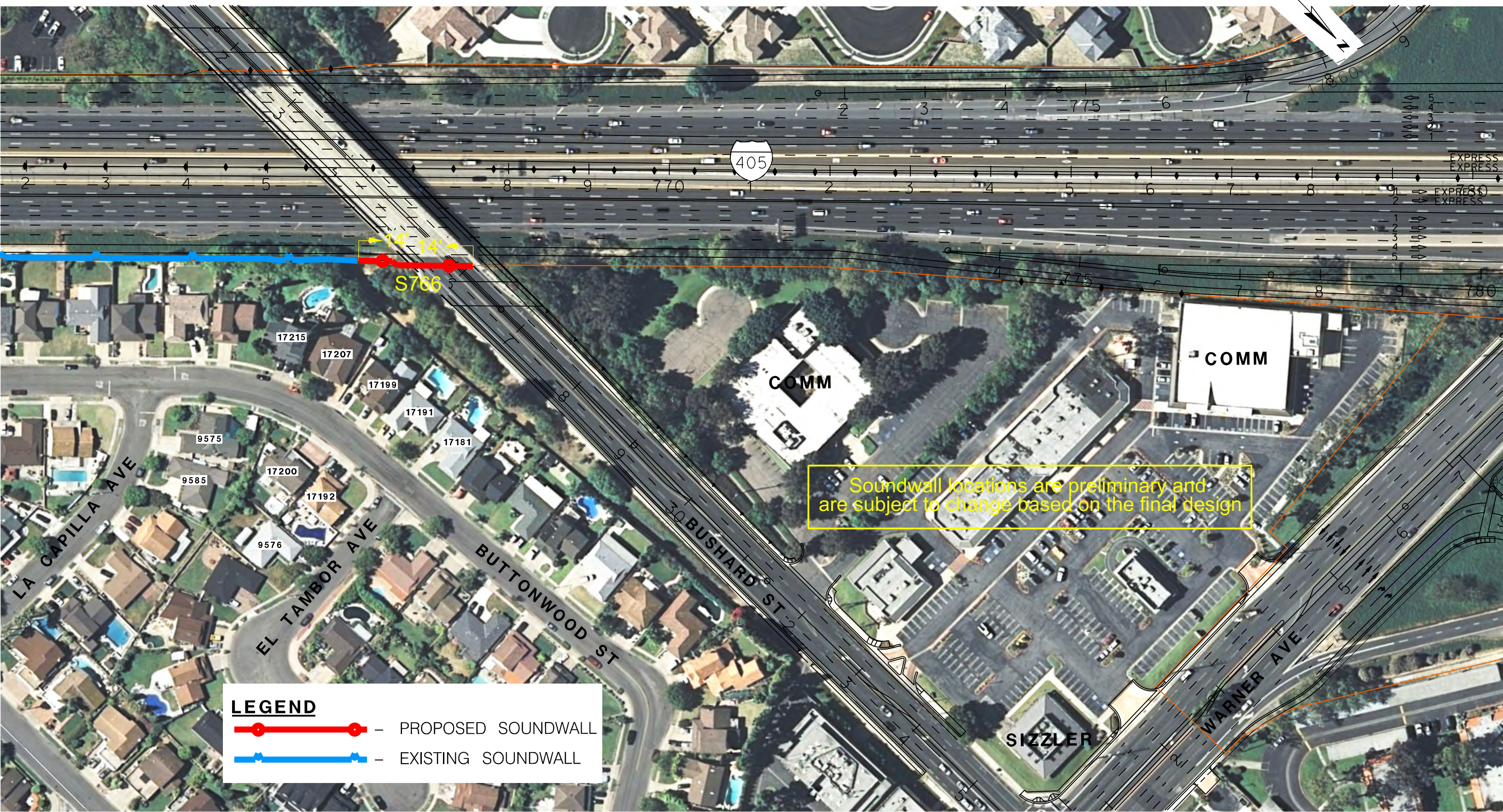
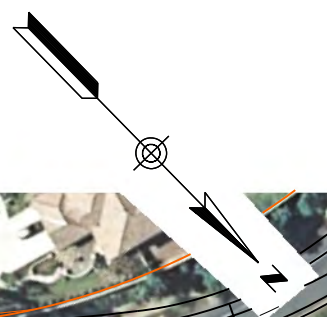
Date

Print First & Last Name



Signature

Date

EXHIBIT 1 - SOUNDWALLS S766



LEGEND

-  - PROPOSED SOUNDWALL
-  - EXISTING SOUNDWALL

Soundwall locations are preliminary and are subject to change based on the final design

Survey Sheet

Homeowners north of Warner Avenue
(Soundwalls S786 and S790)
I-405 Improvement Project Soundwall

**Please complete this survey
and mail or e-mail to:**

Christina Byrne
Attn: I-405 Soundwall Survey
550 South Main Street
P.O. Box 14184
Orange, CA 92863-1584
405wallsurvey@octa.net

In order to be counted, the survey sheet must be signed by the property owner(s) and postmarked no later than October 2, 2015

This survey sheet is for properties located on the east side of the I-405 freeway and north side of Warner Avenue. Please look at the enclosed figure for the area where your property is located and the proposed soundwall. Please complete the following survey, sign below and return the survey via mail or e-mail.

My property is located within the area explained above.

_____ Yes, I am in favor of proposed Soundwall S786
and I would prefer the soundwall height to be:
(please choose only **one** of the following options)

- _____ 14 ft. as shown in Exhibits 1 or 3
- _____ 16 ft. as shown in Exhibits 2 or 4

_____ Yes, I am in favor of proposed Soundwall S790
and I would prefer the soundwall height to be:
(please choose only **one** of the following options)

- _____ 14 ft. as shown in Exhibits 1 or 4
- _____ 16 ft. as shown in Exhibits 2 or 3

_____ No, I am **not** in favor of proposed Soundwalls S786 and S790.

The property owner(s) is required to sign below.

Street Address of the Property, City, Zip Code

Print First & Last Name

Signature Date

Print First & Last Name

Signature Date

EXHIBIT 1 - SOUNDWALL S786 & S790



Soundwall locations are preliminary and are subject to change based on the final design

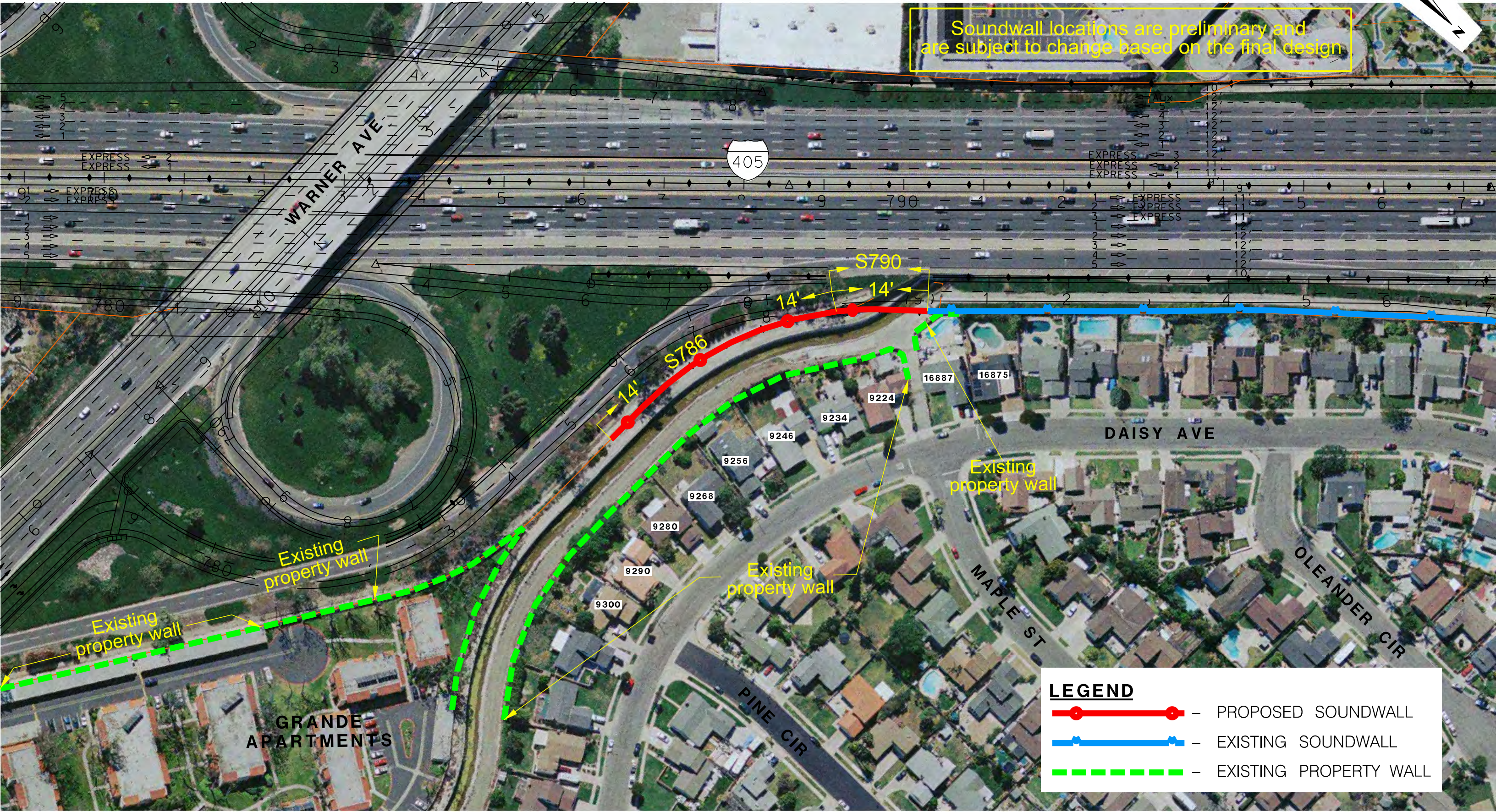
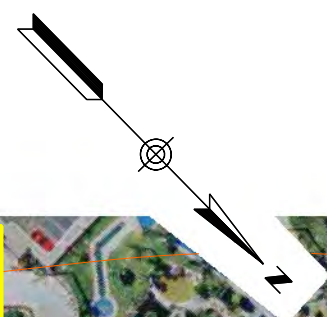


EXHIBIT 2 - SOUNDWALL S786 & S790

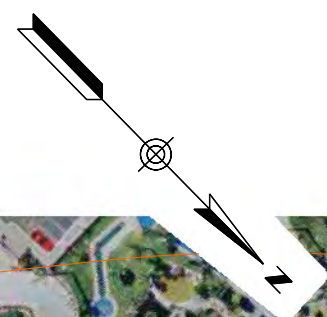


Soundwall locations are preliminary and are subject to change based on the final design



LEGEND	
	PROPOSED SOUNDWALL
	EXISTING SOUNDWALL
	EXISTING PROPERTY WALL

EXHIBIT 3 - SOUNDWALL S786 & S790



Soundwall locations are preliminary and are subject to change based on the final design

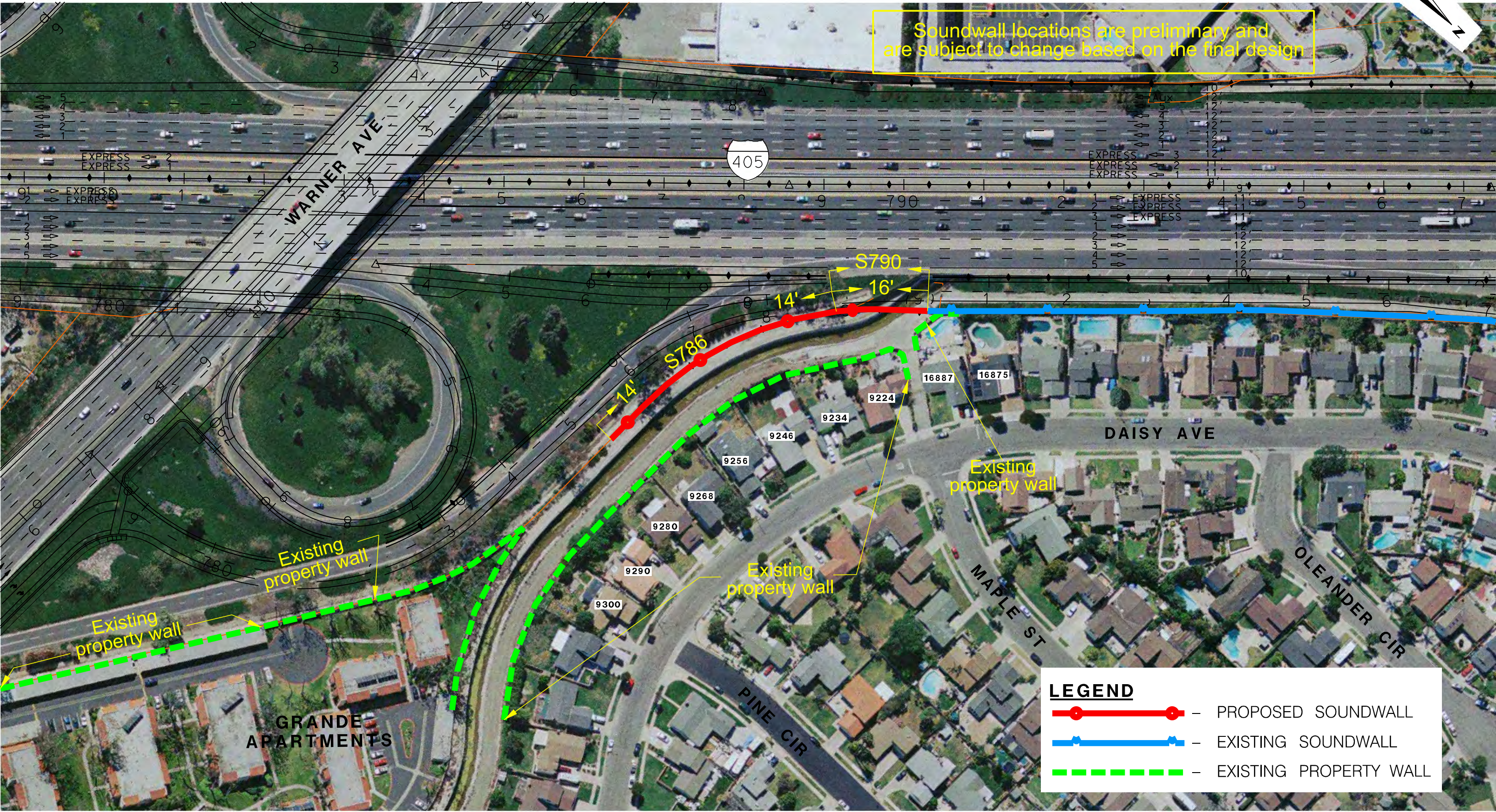
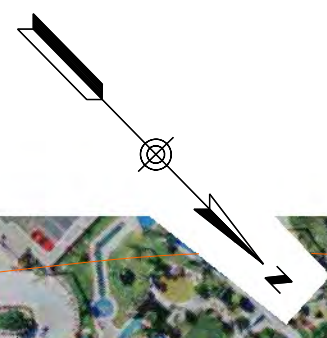
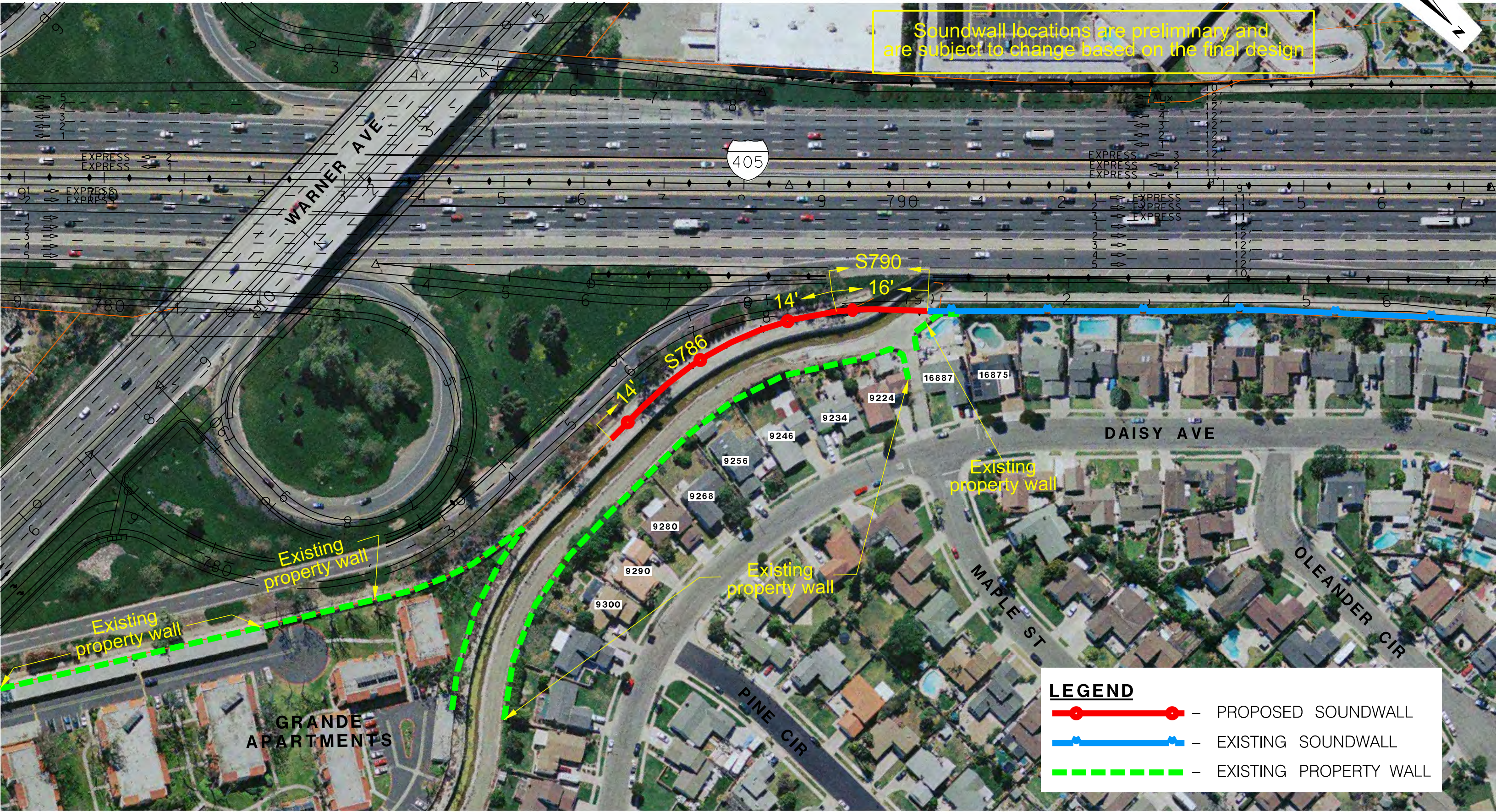


EXHIBIT 4 - SOUNDWALL S786 & S790



Soundwall locations are preliminary and are subject to change based on the final design



Survey Sheet

Property owners between Warner Avenue and Magnolia Street
(Soundwall S795)
I-405 Improvement Project Soundwall

**Please complete this survey
and mail or e-mail to:**

Christina Byrne
Attn: I-405 Soundwall Survey
550 South Main Street
P.O. Box 14184
Orange, CA 92863-1584
405wallsurvey@octa.net

In order to be counted, the
survey sheet must be signed by
the property owner(s) and
postmarked no later than
October 2, 2015

This survey sheet is for properties located on the west side of the I-405 freeway between Warner Avenue and Magnolia Street. Please look at the enclosed figure for the area where your property is located and the proposed soundwall. Please complete the following survey, sign below and return the survey via mail or e-mail.

My property is located within the area explained above.

_____ Yes, I am in favor of proposed Soundwall S795
and I would prefer the soundwall height to be:
(please choose only **one** of the following options)

_____ 14 ft.
_____ 16 ft.

_____ No, I am **not** in favor of proposed Soundwall S795.

The property owner(s) is required to sign below.

Street Address of the Property, City, Zip Code

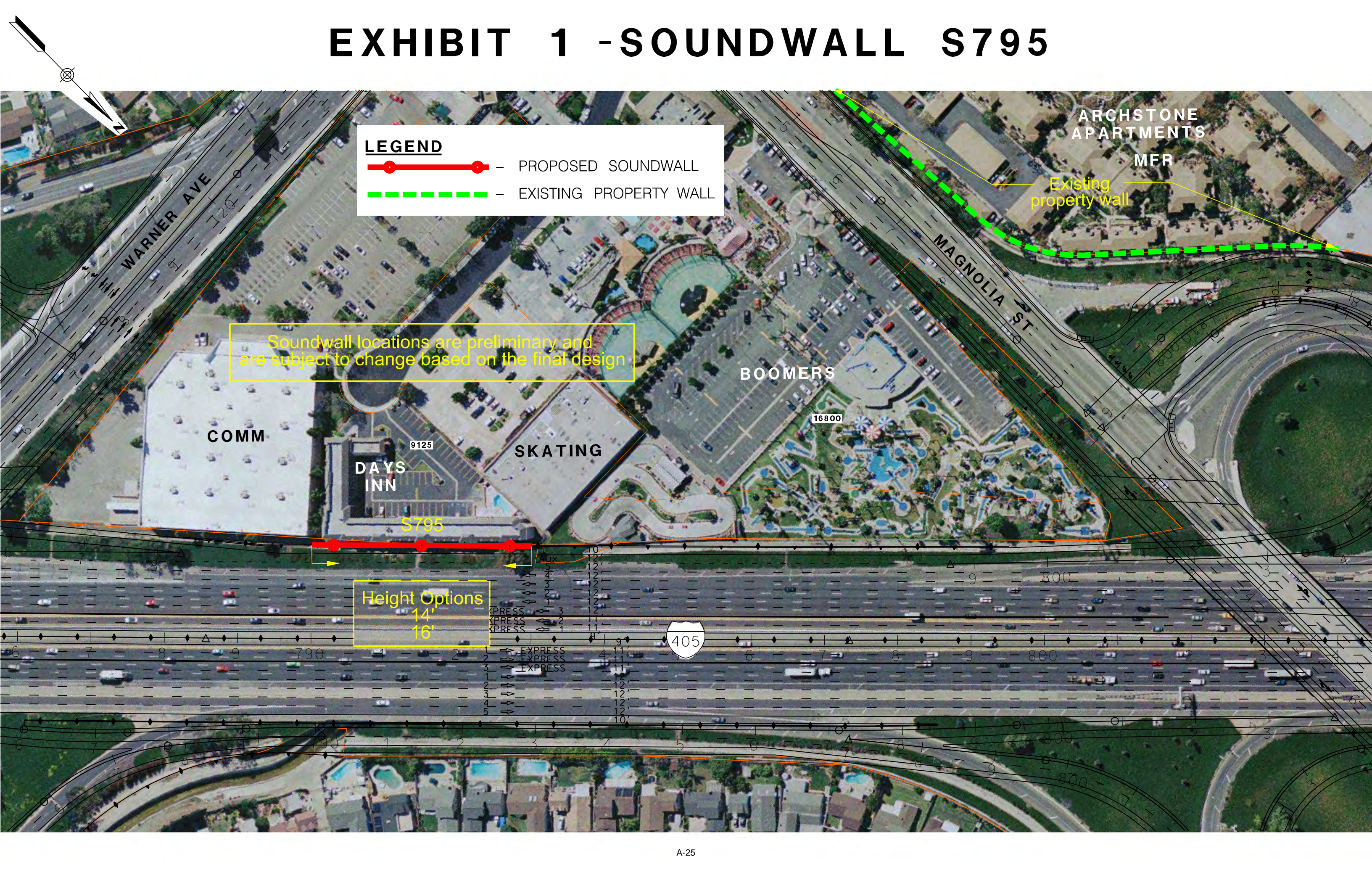
Print First & Last Name

Signature Date



Print First & Last Name

Signature Date

EXHIBIT 1 - SOUNDWALL S795



LEGEND

-  - PROPOSED SOUNDWALL
-  - EXISTING PROPERTY WALL

Soundwall locations are preliminary and are subject to change based on the final design

Height Options
14'
16'

ARCHSTONE APARTMENTS
MFR

Existing property wall

BOOMERS

16800

COMM

DAYS INN

9125

SKATING

S795

405

Survey Sheet

Property owners north of Magnolia Street
(Soundwalls S807 and S811)
I-405 Improvement Project Soundwall

**Please complete this survey
and mail or e-mail to:**

Christina Byrne
Attn: I-405 Soundwall Survey
550 South Main Street
P.O. Box 14184
Orange, CA 92863-1584
405wallsurvey@octa.net

In order to be counted, the survey sheet must be signed by the property owner(s) and postmarked no later than October 2, 2015

This survey sheet is for properties located on the west side of the I-405 freeway and north side of Magnolia Street. Please look at the enclosed figure for the area where your property is located and the proposed soundwall. Please complete the following survey, sign below and return the survey via mail or e-mail.

My property is located within the area explained above.

_____ Yes, I am in favor of proposed Soundwalls S807.
and I would prefer the soundwall height to be:
(please choose only **one** of the following options)

_____ 12 to 14 ft. as shown in Exhibit 1
_____ 14 ft. as shown in Exhibit 2

_____ Yes, I am in favor of proposed Soundwall S811.
and I would prefer the soundwall height to be:
(please choose only **one** of the height combinations below)

_____ 10 and 16 ft. as shown in Exhibit 1
_____ 12 and 16 ft. as shown in Exhibit 2

_____ No, I am **not** in favor of proposed Soundwalls S807 and S811.

The property owner(s) is required to sign below.

Street Address of the Property, City, Zip Code

Print First & Last Name

Signature

Date

Print First & Last Name

Signature

Date

EXHIBIT 1 - SOUNDWALLS S807 & S811

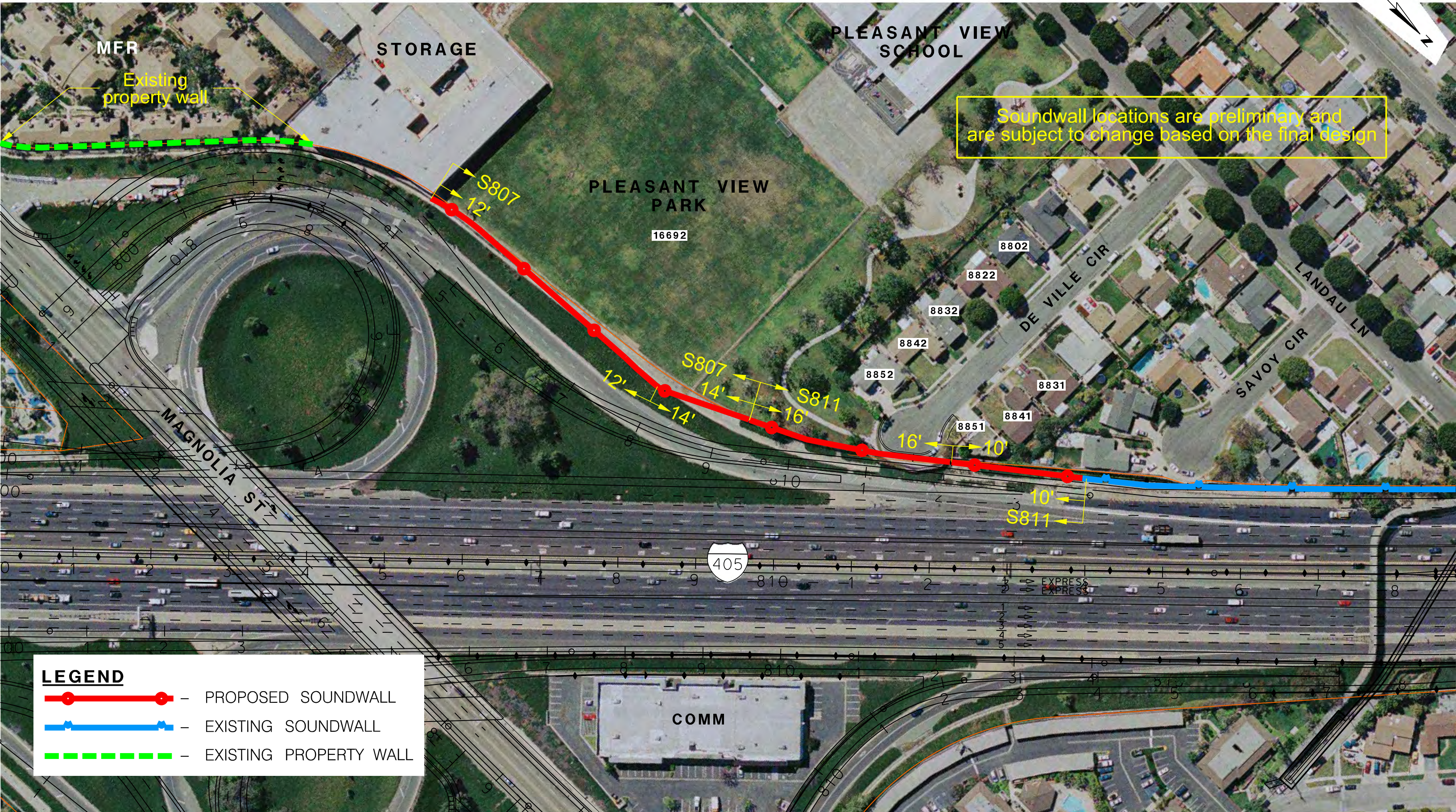
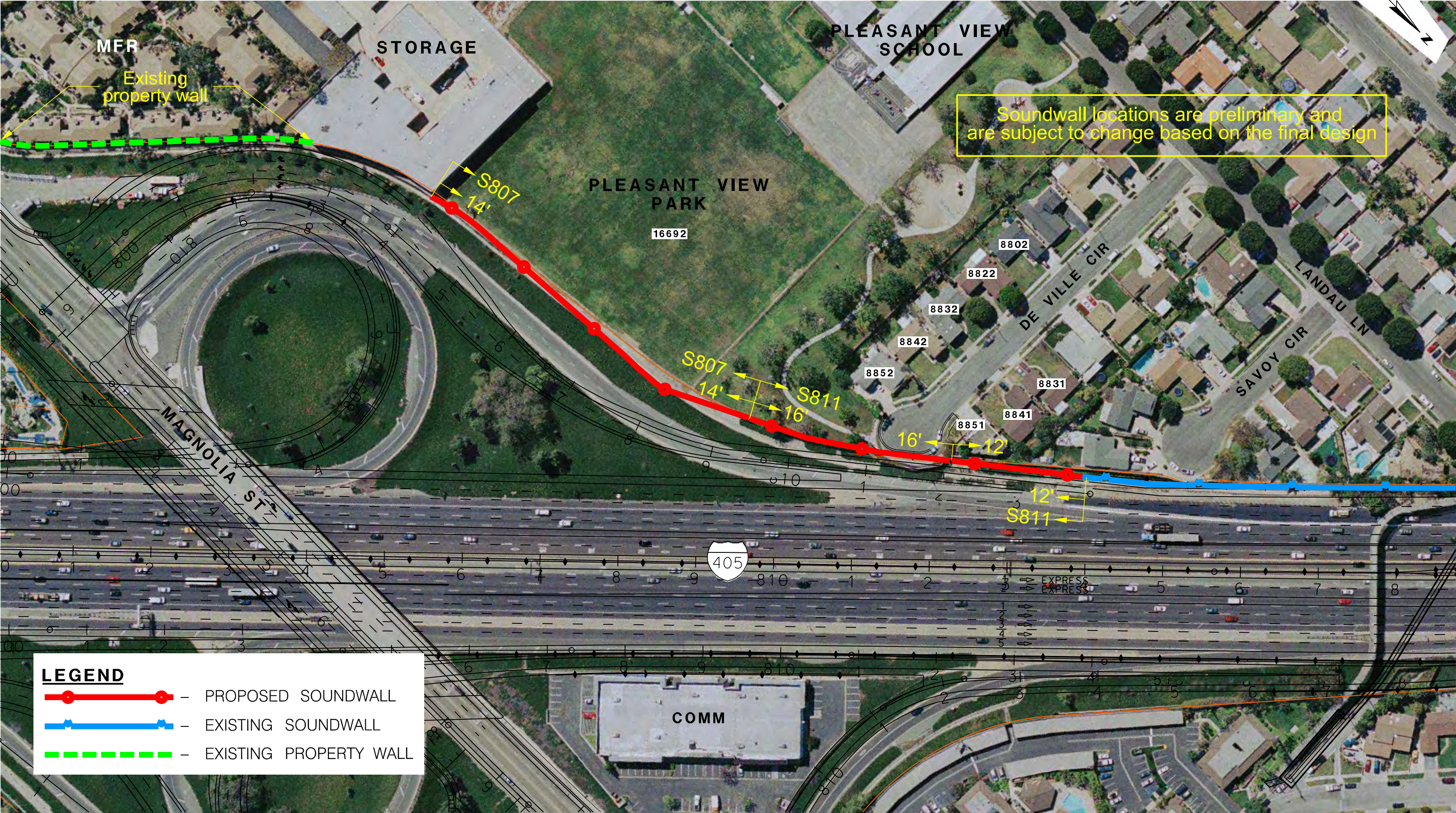



EXHIBIT 2 - SOUNDWALLS S807 & S811



Soundwall locations are preliminary and are subject to change based on the final design

LEGEND

- PROPOSED SOUNDWALL
- EXISTING SOUNDWALL
- EXISTING PROPERTY WALL

Survey Sheet

Homeowners south of Newland Street
(Soundwall S841)
I-405 Improvement Project Soundwall

**Please complete this survey
and mail or e-mail to:**

Christina Byrne
Attn: I-405 Soundwall Survey
550 South Main Street
P.O. Box 14184
Orange, CA 92863-1584
405wallsurvey@octa.net

In order to be counted, the survey sheet must be signed by the property owner(s) and postmarked no later than October 2, 2015

This survey sheet is for properties located on the west side of the I-405 freeway at Newland Street. Please look at the enclosed figure for the area where your property is located and the proposed soundwall. Please complete the following survey, sign below and return the survey via mail or e-mail.

My property is located within the area explained above.

_____ Yes, I am in favor of proposed Soundwall S841
and would prefer the soundwall height to be:
(please choose only **one** of the following options)

- _____ 10 ft. as shown in Exhibit 1
- _____ 12 ft. as shown in Exhibit 1
- _____ 12 to 14 ft as shown in Exhibit 2
- _____ 14 ft. as shown in Exhibit 1
- _____ 16 ft. as shown in Exhibit 1

_____ No, I am **not** in favor of proposed Soundwall S841.

The property owner(s) is required to sign below.

Street Address of the Property, City, Zip Code

Print First & Last Name

Signature

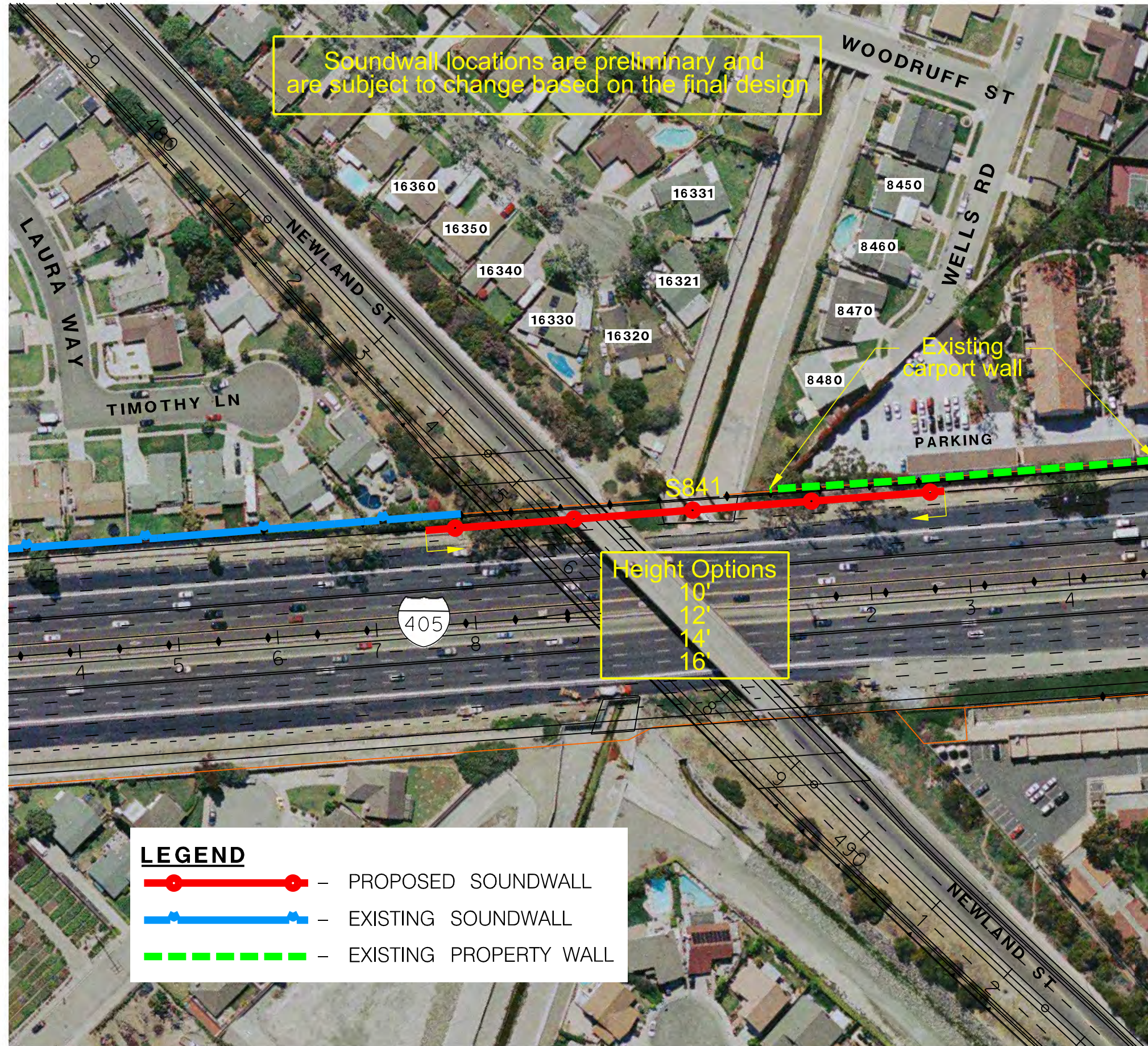
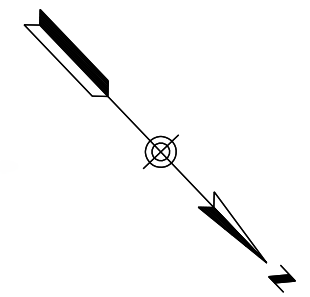
Date

Print First & Last Name

Signature

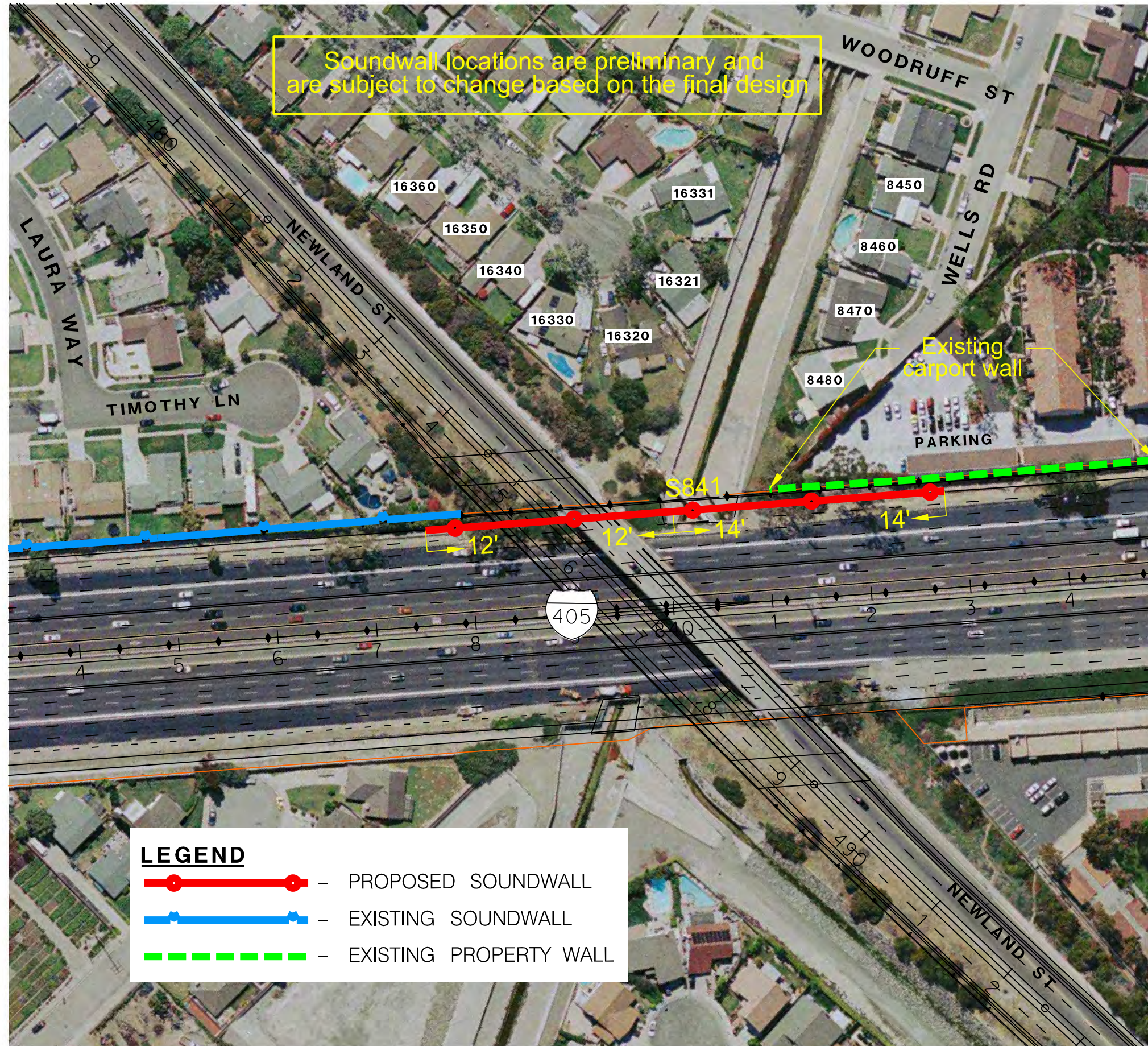
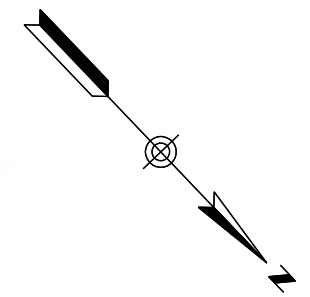
Date

EXHIBIT 1 - SOUNDWALL S841



LEGEND	
	PROPOSED SOUNDWALL
	EXISTING SOUNDWALL
	EXISTING PROPERTY WALL

EXHIBIT 2 - SOUNDWALL S841



Survey Sheet

Property owner between Newland Street and Edinger Avenue
(Soundwall S857)
I-405 Improvement Project Soundwall

**Please complete this survey
and mail or e-mail to:**

Christina Byrne
Attn: I-405 Soundwall Survey
550 South Main Street
P.O. Box 14184
Orange, CA 92863-1584
405wallsurvey@octa.net

In order to be counted, the survey sheet must be signed by the property owner(s) and postmarked no later than October 2, 2015

This survey sheet is for properties located on the west side of the I-405 freeway between Newland Street and Edinger Avenue. Please look at the enclosed figure for the area where your property is located and the proposed soundwall. Please complete the following survey, sign below and return the survey via mail or e-mail.

My property is located within the area explained above.

_____ Yes, I am in favor of proposed Soundwall S857
and I would prefer the soundwall height to be:
(please choose only **one** of the following options)

- _____ 12 ft.
- _____ 14 ft.
- _____ 16 ft.

_____ No, I am **not** in favor of proposed Soundwall S857.

The property owner(s) is required to sign below.

Street Address of the Property, City, Zip Code



Print First & Last Name

Signature Date

Print First & Last Name

Signature Date

EXHIBIT 1 - SOUNDWALL S857



VILLA YORBA APARTMENTS

VILLA YORBA

Existing carport wall

8211

HUNTINGTON CREEK APARTMENTS

S857

Height Options
12'
14'
16'

405

Soundwall locations are preliminary and are subject to change based on the final design

LEGEND

- PROPOSED SOUNDWALL
- EXISTING PROPERTY WALL

THE HUNTINGTON APARTMENTS

Survey Sheet

Homeowners south of McFadden Avenue
(Soundwall S896)
I-405 Improvement Project Soundwall

**Please complete this survey
and mail or e-mail to:**

Christina Byrne
Attn: I-405 Soundwall Survey
550 South Main Street
P.O. Box 14184
Orange, CA 92863-1584
405wallsurvey@octa.net

In order to be counted, the survey sheet must be signed by the property owner(s) and postmarked no later than October 2, 2015

This survey sheet is for properties located on the east side of the I-405 freeway and south side of McFadden Avenue. Please look at the enclosed figure for the area where your property is located and the proposed soundwall. Please complete the following survey, sign below and return the survey via mail or e-mail.

My property is located within the area explained above.

_____ Yes, I am in favor of proposed Soundwall S896 at 10-foot high.

_____ No, I am **not** in favor of proposed Soundwall S896.

The property owner(s) is required to sign below.

Street Address of the Property, City, Zip Code

Print First & Last Name

Signature

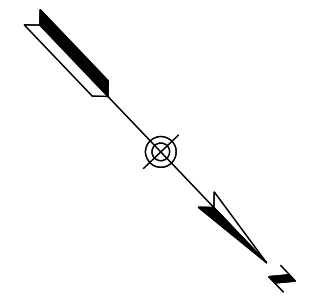
Date

Print First & Last Name

Signature

Date

EXHIBIT 1 - SOUNDWALL S896



LEGEND	
	PROPOSED SOUNDWALL
	EXISTING SOUNDWALL
	EXISTING PROPERTY WALL

Survey Sheet

Property owner north of McFadden Avenue
(Soundwall S907)
I-405 Improvement Project Soundwall

**Please complete this survey
and mail or e-mail to:**

Christina Byrne
Attn: I-405 Soundwall Survey
550 South Main Street
P.O. Box 14184
Orange, CA 92863-1584
405wallsurvey@octa.net

In order to be counted, the survey sheet must be signed by the property owner(s) and postmarked no later than October 2, 2015

This survey sheet is for properties located on the west side of the I-405 freeway and north side of McFadden Avenue. Please look at the enclosed figure for the area where your property is located and the proposed soundwall. Please complete the following survey, sign below and return the survey via mail or e-mail.

My property is located within the area explained above.

_____ Yes, I am in favor of proposed Soundwall S907
and I would prefer the soundwall height to be:
(please choose only **one** of the following options)

- _____ 10 to 12 ft. as shown in Exhibit 1
- _____ 12 ft. as shown in Exhibit 2
- _____ 14 ft. as shown in Exhibit 2

_____ No, I am **not** in favor of proposed Soundwall S907.

The property owner(s) is required to sign below.

Street Address of the Property, City, Zip Code

Print First & Last Name

Signature

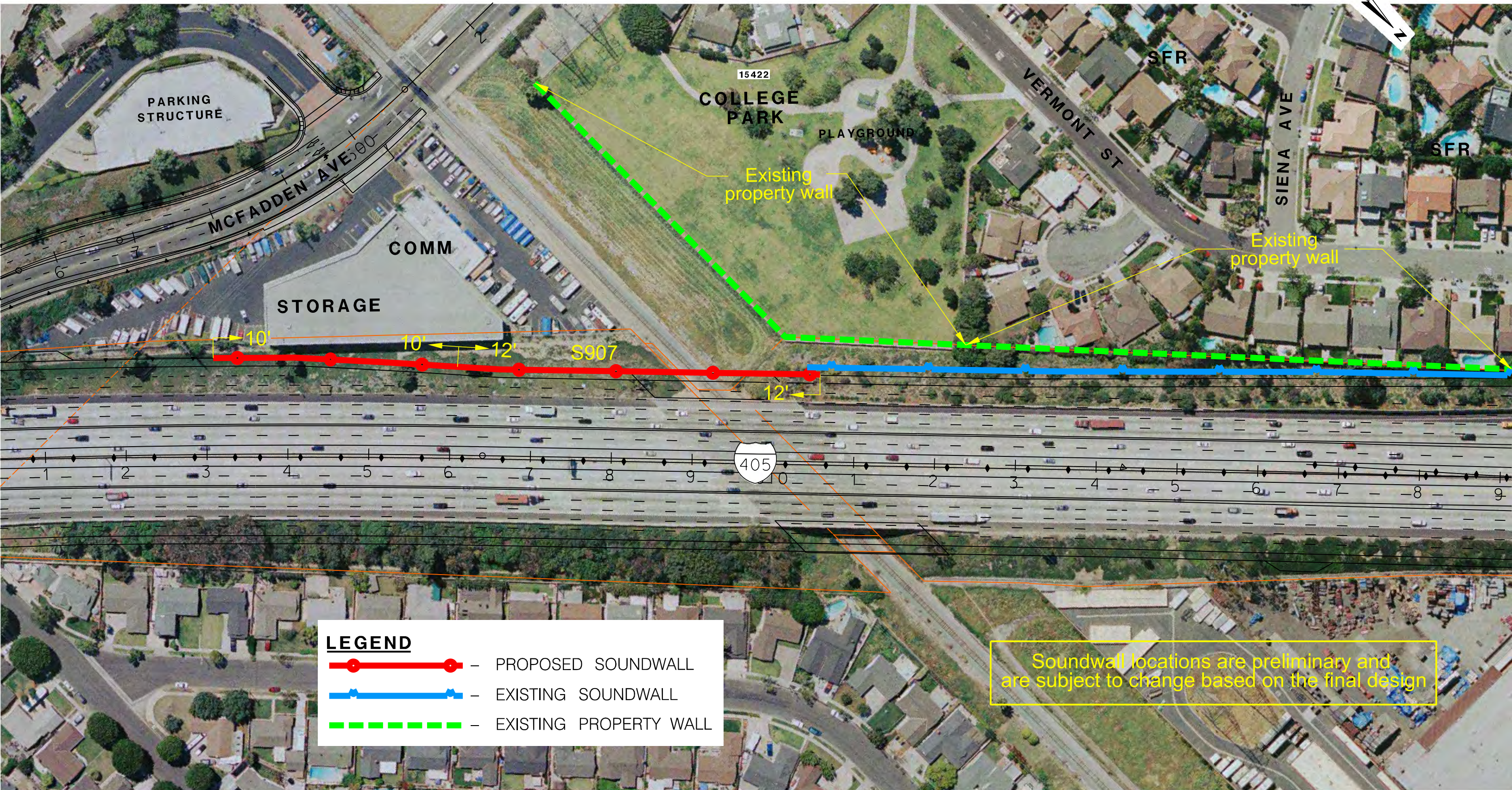

Date

Print First & Last Name




Signature

Date

EXHIBIT 1 - SOUNDWALLS S907

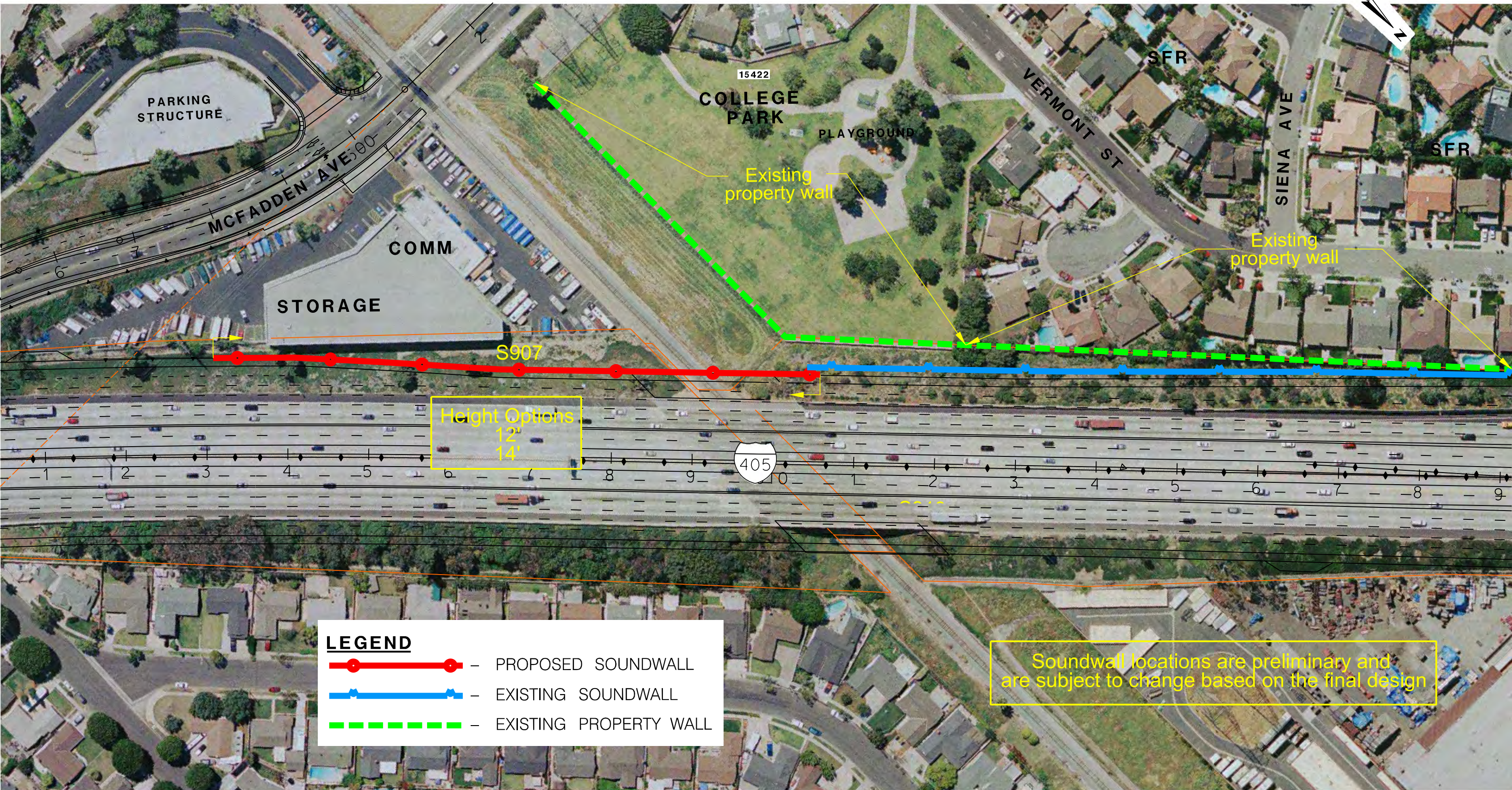



LEGEND

-  - PROPOSED SOUNDWALL
-  - EXISTING SOUNDWALL
-  - EXISTING PROPERTY WALL

Soundwall locations are preliminary and are subject to change based on the final design

EXHIBIT 2 - SOUNDWALLS S907



Survey Sheet

Homeowners north of McFadden Avenue
(Soundwalls S910 and S916)
I-405 Improvement Project Soundwall

**Please complete this survey
and mail or e-mail to:**

Christina Byrne
Attn: I-405 Soundwall Survey
550 South Main Street
P.O. Box 14184
Orange, CA 92863-1584
405wallsurvey@octa.net

In order to be counted, the
survey sheet must be signed by
the property owner(s) and
postmarked no later than
October 2, 2015

This survey sheet is for properties located on the east side of the I-405 freeway and north side of McFadden Avenue. Please look at the enclosed figure for the area where your property is located and the proposed soundwall. Please complete the following survey, sign below and return the survey via mail or e-mail.

My property is located within the area explained above.

_____ Yes, I am in favor of proposed Soundwall S910
at a height of 10 to 12 feet.

_____ Yes, I am in favor of proposed Soundwall S916
and I would prefer the soundwall height to be:
(please choose only **one** of the following options)

_____ 12 ft.
_____ 14 ft.

_____ No, I am **not** in favor of proposed Soundwalls S910 and S916.

The property owner(s) is required to sign below.

Street Address of the Property, City, Zip Code

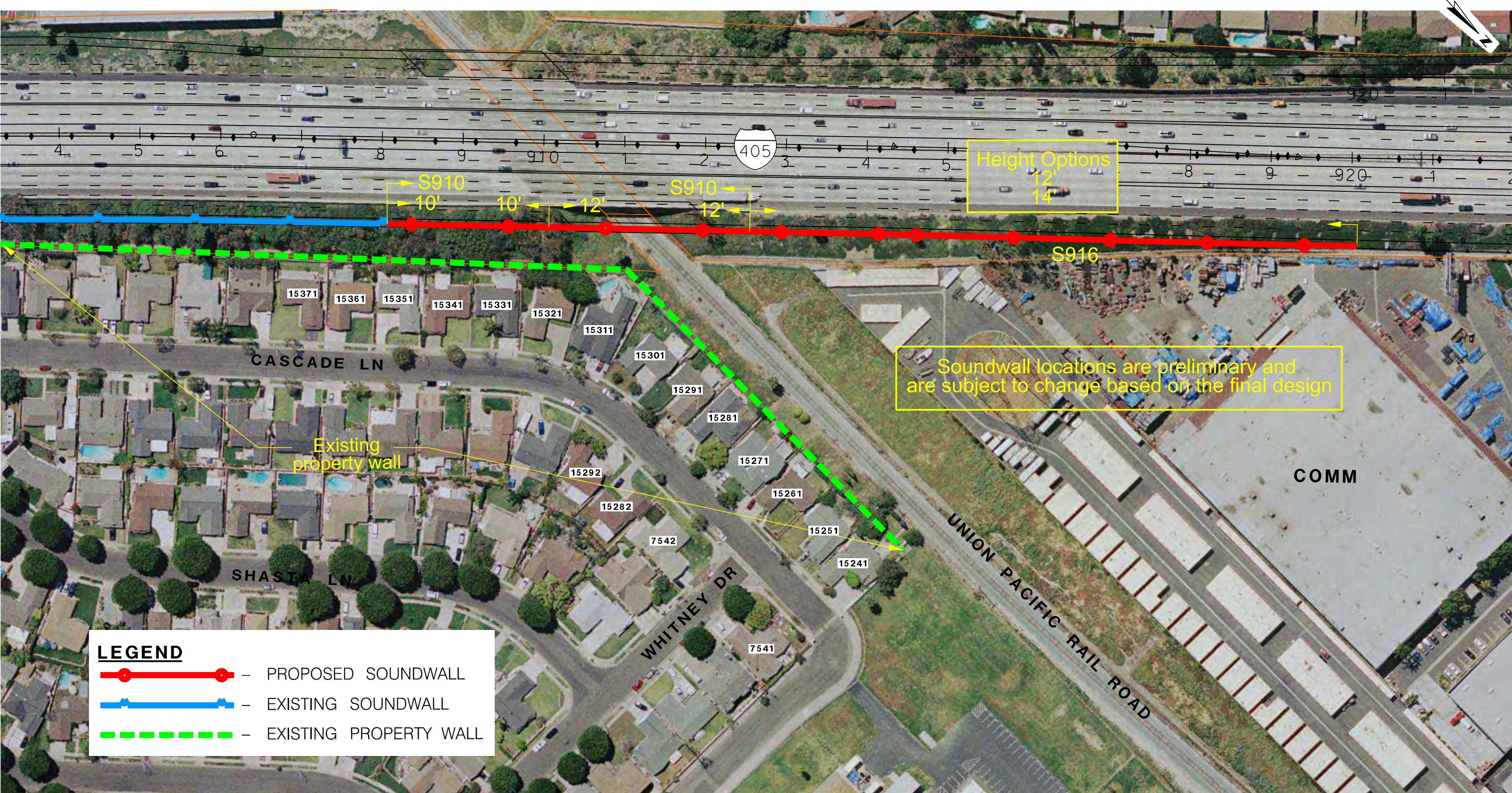
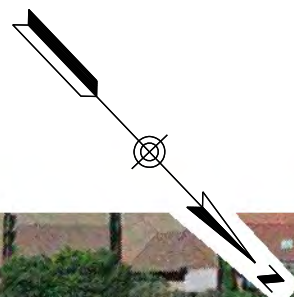
Print First & Last Name

Signature Date




Print First & Last Name

Signature Date

EXHIBIT 1 - SOUNDWALLS S910 & S916



LEGEND

-  - PROPOSED SOUNDWALL
-  - EXISTING SOUNDWALL
-  - EXISTING PROPERTY WALL

Survey Sheet

Homeowners south of Bolsa Avenue
(Soundwall S935)
I-405 Improvement Project Soundwall

**Please complete this survey
and mail or e-mail to:**

Christina Byrne
Attn: I-405 Soundwall Survey
550 South Main Street
P.O. Box 14184
Orange, CA 92863-1584
405wallsurvey@octa.net

In order to be counted, the survey sheet must be signed by the property owner(s) and postmarked no later than October 2, 2015

This survey sheet is for properties located on the west side of the I-405 freeway and south side of Bolsa Avenue. Please look at the enclosed figure for the area where your property is located and the proposed soundwall. Please complete the following survey, sign below and return the survey via mail or e-mail.

My property is located within the area explained above.

_____ Yes, I am in favor of proposed Soundwall S935
and I would prefer the soundwall height to be:
(please choose only **one** of the following options)

- _____ 10 to 16 ft. as shown in Exhibit 1
- _____ 12 to 16 ft. as shown in Exhibit 2
- _____ 14 to 16 ft. as shown in Exhibit 3
- _____ 16 ft. as shown in Exhibit 4

_____ No, I am **not** in favor of proposed Soundwall S935.

The property owner(s) is required to sign below.

Street Address of the Property, City, Zip Code

Print First & Last Name

Signature

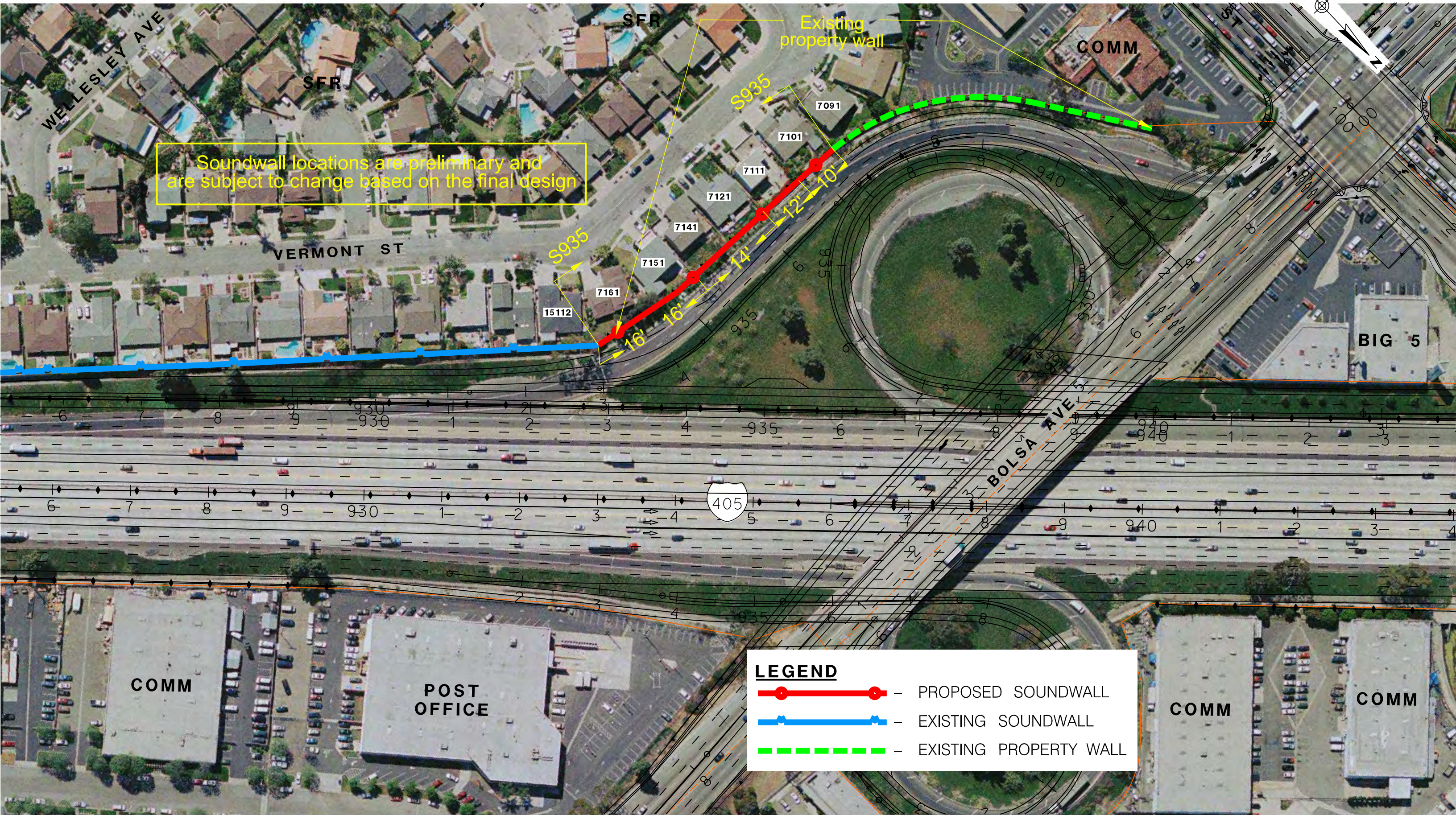

Date

Print First & Last Name

Signature

Date

EXHIBIT 1 - SOUNDWALL S935



Soundwall locations are preliminary and are subject to change based on the final design

LEGEND




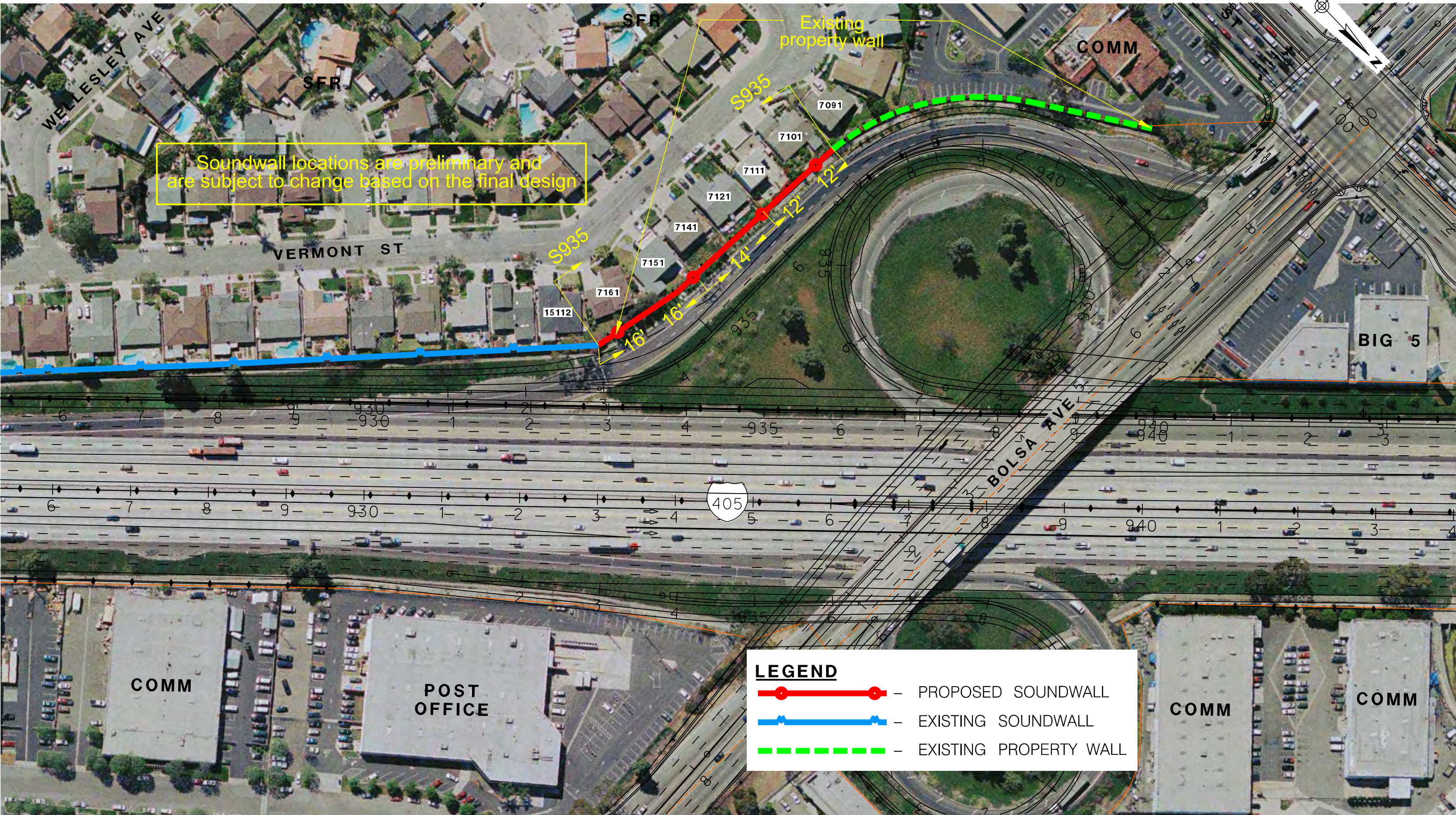

-  - PROPOSED SOUNDWALL
-  - EXISTING SOUNDWALL
-  - EXISTING PROPERTY WALL

EXHIBIT 2 - SOUNDWALL S935



Soundwall locations are preliminary and are subject to change based on the final design

LEGEND




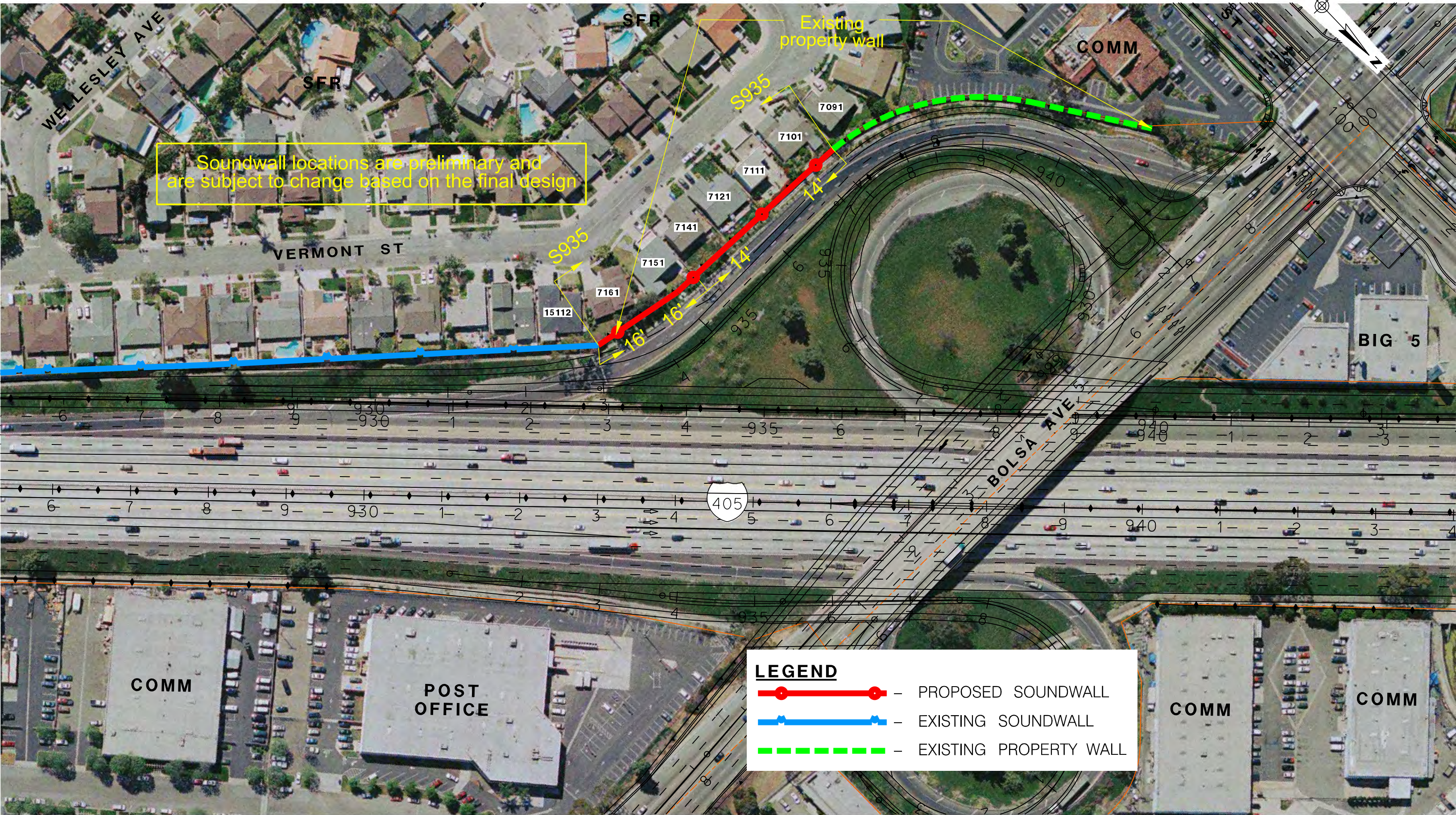

-  - PROPOSED SOUNDWALL
-  - EXISTING SOUNDWALL
-  - EXISTING PROPERTY WALL

EXHIBIT 3 - SOUNDWALL S935

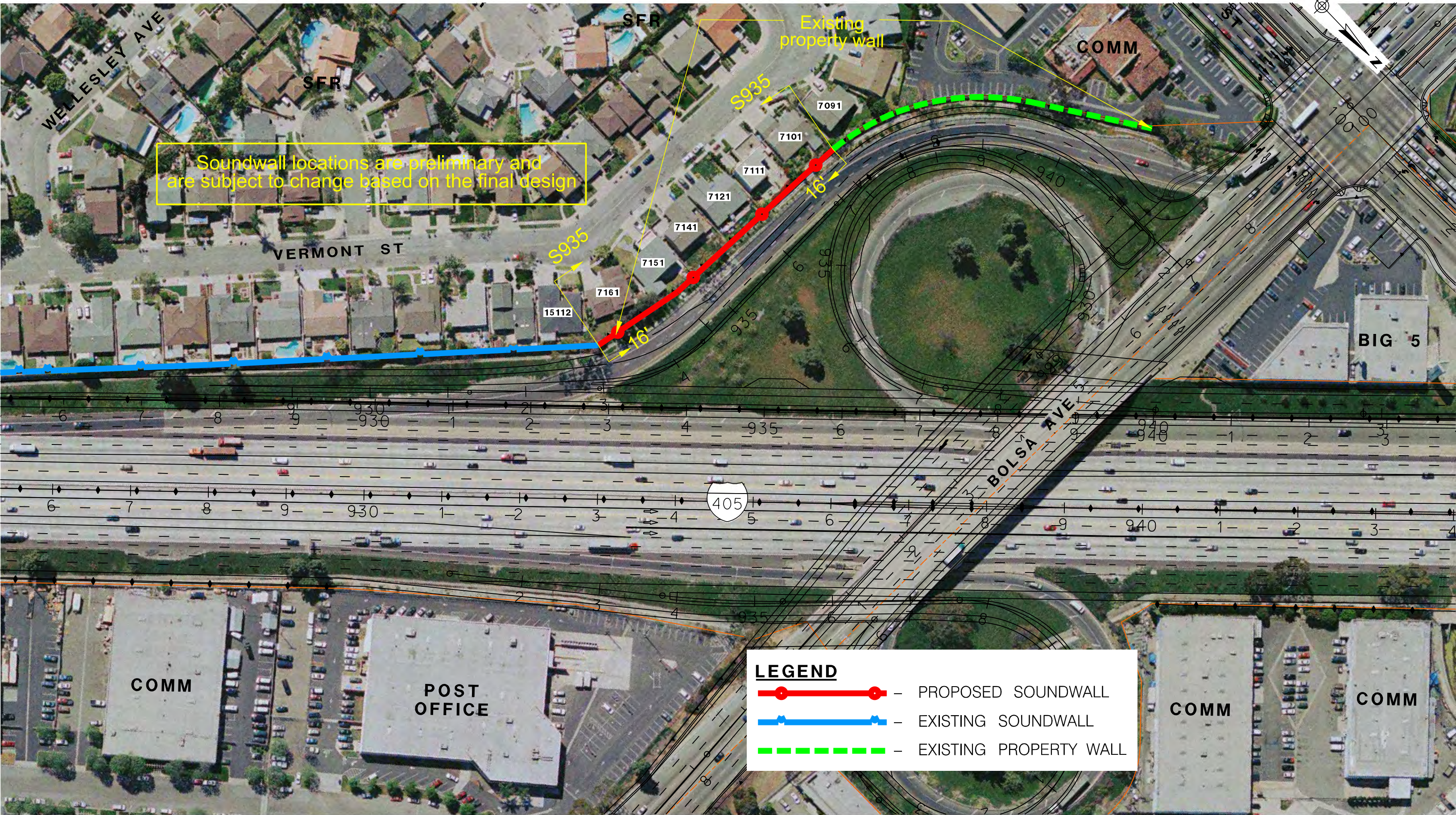



Soundwall locations are preliminary and are subject to change based on the final design

LEGEND




- PROPOSED SOUNDWALL
- EXISTING SOUNDWALL
- EXISTING PROPERTY WALL

EXHIBIT 4 - SOUNDWALL S935



Soundwall locations are preliminary and are subject to change based on the final design

LEGEND

-  - PROPOSED SOUNDWALL
-  - EXISTING SOUNDWALL
-  - EXISTING PROPERTY WALL

Survey Sheet

Property owners south of Edwards Street
(Soundwalls S972 and S978)
I-405 Improvement Project Soundwall

**Please complete this survey
and mail or e-mail to:**

Christina Byrne
Attn: I-405 Soundwall Survey
550 South Main Street
P.O. Box 14184
Orange, CA 92863-1584
405wallsurvey@octa.net

In order to be counted, the survey sheet must be signed by the property owner(s) and postmarked no later than October 2, 2015

This survey sheet is for Buckingham Park located on the east side of the I-405 freeway and south side of Edwards Street. Please look at the enclosed figure for the area where your property is located and the proposed soundwall. Please complete the following survey, sign below and return the survey via mail or e-mail.

My property is located within the area explained above.

_____ Yes, I am in favor of proposed Soundwall S972
at a height of 14 to 16 feet as shown in Exhibits 1 and 2.

_____ Yes, I am in favor of proposed Soundwall S978
and I would prefer the soundwall height to be:
(please choose only **one** of the following options)

_____ 12 to 16 ft. as shown in Exhibit 1
_____ 14 to 16 ft. as shown in Exhibit 2

_____ No, I am **not** in favor of proposed Soundwalls S972 and S978.

The property owner(s) is required to sign below.

Street Address of the Property, City, Zip Code

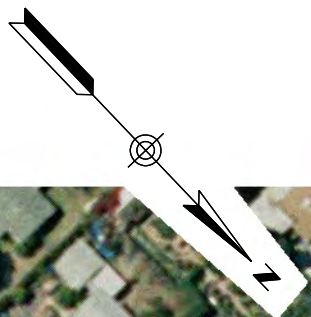
Print First & Last Name

Signature Date

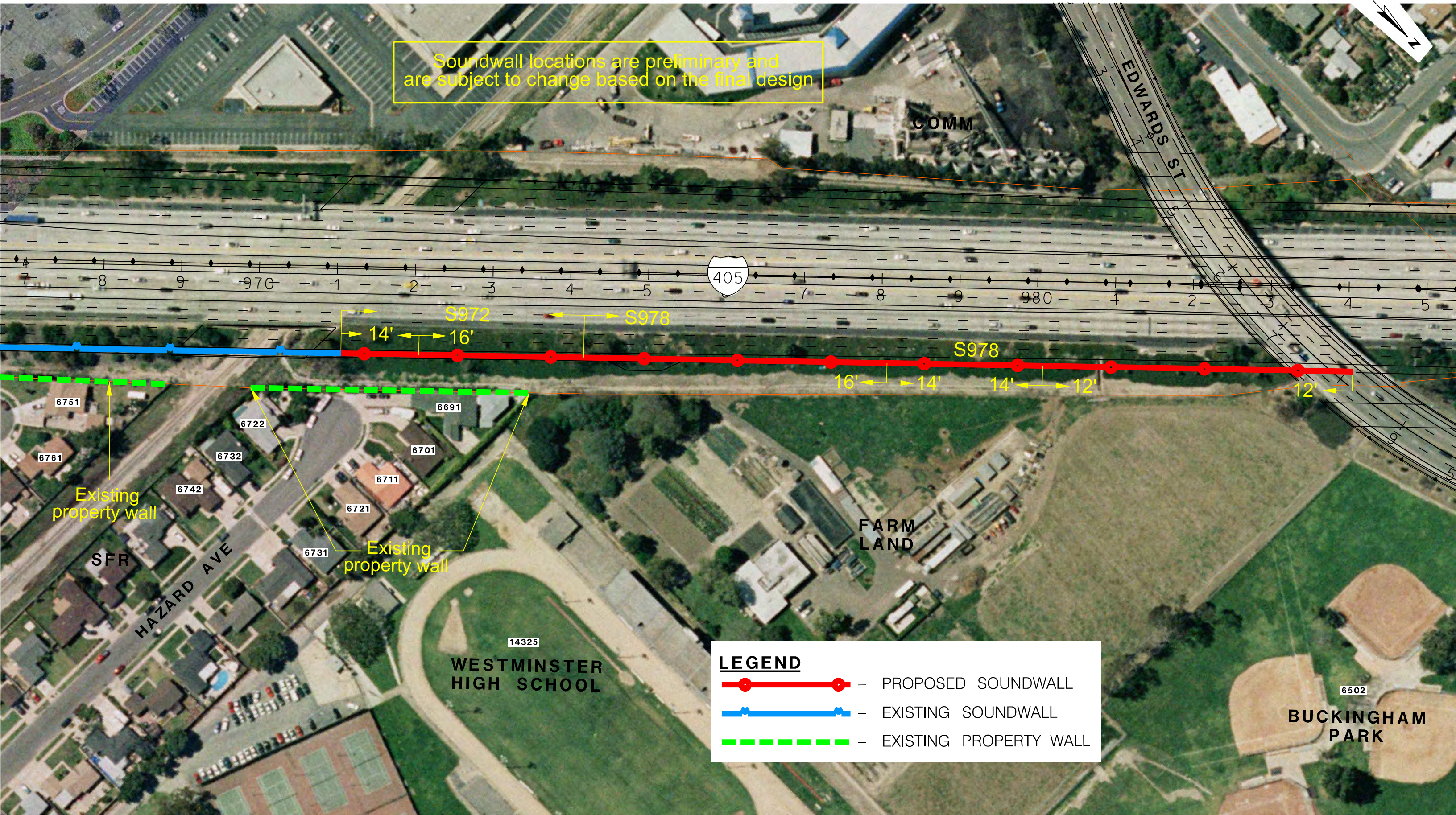
Print First & Last Name

Signature Date

EXHIBIT 1 - SOUNDWALLS S972 & S978



Soundwall locations are preliminary and are subject to change based on the final design



LEGEND




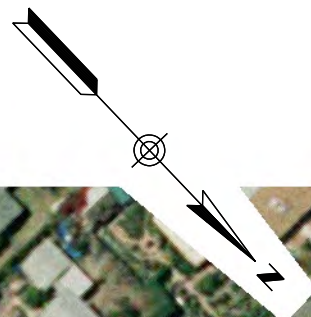
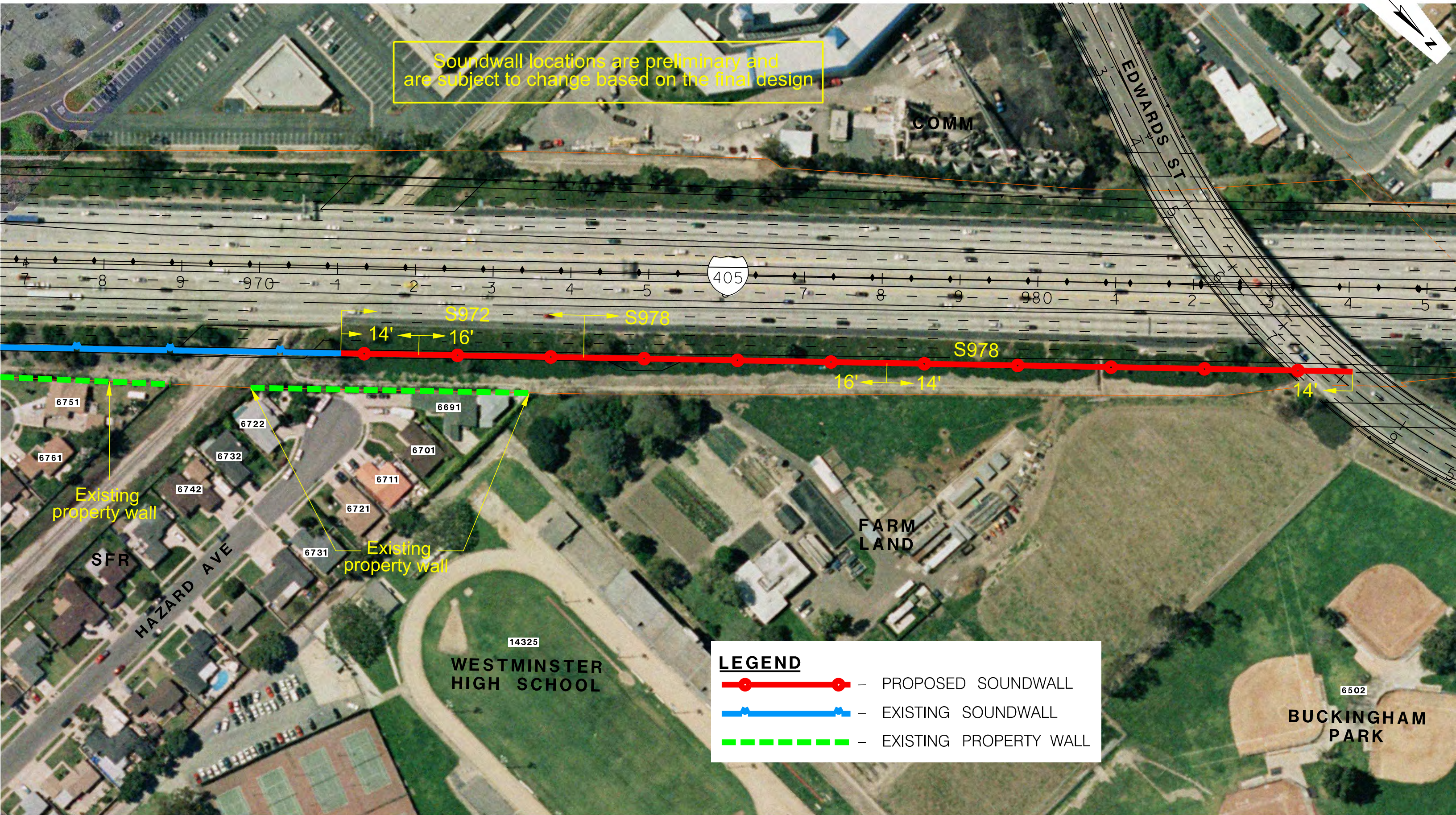
-  - PROPOSED SOUNDWALL
-  - EXISTING SOUNDWALL
-  - EXISTING PROPERTY WALL




EXHIBIT 2 - SOUNDWALLS S972 & S978



Soundwall locations are preliminary and are subject to change based on the final design



LEGEND

-  - PROPOSED SOUNDWALL
-  - EXISTING SOUNDWALL
-  - EXISTING PROPERTY WALL

Survey Sheet

Homeowners south of Westminster Boulevard
(Soundwall S998)
I-405 Improvement Project Soundwall

**Please complete this survey
and mail or e-mail to:**

Christina Byrne
Attn: I-405 Soundwall Survey
550 South Main Street
P.O. Box 14184
Orange, CA 92863-1584
405wallsurvey@octa.net

In order to be counted, the survey sheet must be signed by the property owner(s) and postmarked no later than October 2, 2015

This survey sheet is for properties located on the east side of the I-405 freeway and south side of Westminster Boulevard. Please look at the enclosed figure for the area where your property is located and the proposed soundwall. Please complete the following survey, sign below and return the survey via mail or e-mail.

My property is located within the area explained above.

_____ Yes, I am in favor of proposed Soundwall S998
and I would prefer the soundwall height to be:
(please choose only **one** of the following options)

_____ 14 ft.
_____ 16 ft.

_____ No, I am **not** in favor of proposed Soundwall S998.

The property owner(s) is required to sign below.

Street Address of the Property, City, Zip Code

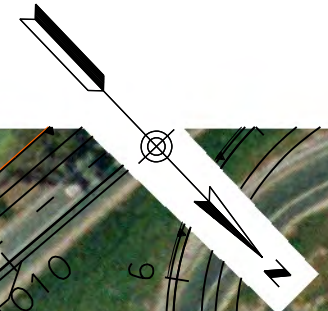
Print First & Last Name

Signature Date

Print First & Last Name

Signature Date

EXHIBIT 1 - SOUNDWALL S998



LEGEND

- PROPOSED SOUNDWALL
- EXISTING SOUNDWALL

Soundwall locations are preliminary and are subject to change based on the final design

Height Options
14'
16'

S998



Survey Sheet

Motel 6 south of Westminster Boulevard
(Soundwall S1006)
I-405 Improvement Project Soundwall

**Please complete this survey
and mail or e-mail to:**

Christina Byrne
Attn: I-405 Soundwall Survey
550 South Main Street
P.O. Box 14184
Orange, CA 92863-1584
405wallsurvey@octa.net

In order to be counted, the survey sheet must be signed by the property owner(s) and postmarked no later than October 2, 2015

This survey sheet is for Motel 6 located on the east side of the I-405 freeway and south side of Westminster Boulevard. Please look at the enclosed figure for the area where your property is located and the proposed soundwall. Please complete the following survey, sign below and return the survey via mail or e-mail.

My property is located within the area explained above.

_____ Yes, I am in favor of proposed Soundwall S1006
and I would prefer the soundwall height to be:
(please choose only **one** of the following options)

- _____ 10 ft.
- _____ 12 ft.
- _____ 14 ft.
- _____ 16 ft.

_____ No, I am **not** in favor of proposed Soundwall S1006.

The property owner(s) is required to sign below.

Street Address of the Property, City, Zip Code

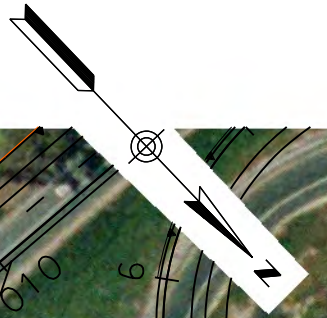
Print First & Last Name

Signature Date

Print First & Last Name

Signature Date

EXHIBIT 1 - SOUNDWALL S1006

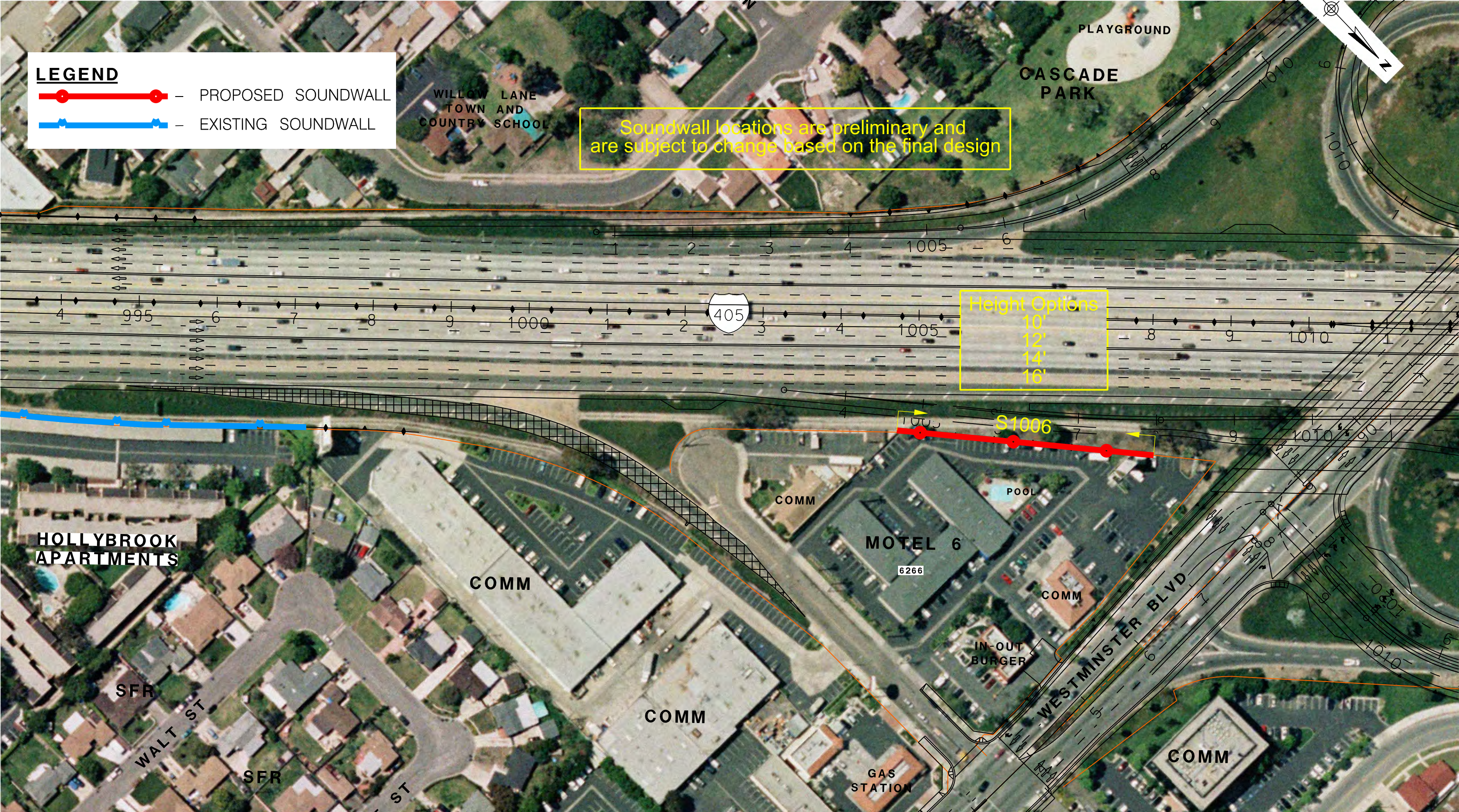


LEGEND

- PROPOSED SOUNDWALL
- EXISTING SOUNDWALL

Soundwall locations are preliminary and are subject to change based on the final design

Height Options
10'
12'
14'
16'



Survey Sheet

Property owners south of Westminster Boulevard
(Soundwalls S1005 and S1009)
I-405 Improvement Project Soundwall

**Please complete this survey
and mail or e-mail to:**

Christina Byrne
Attn: I-405 Soundwall Survey
550 South Main Street
P.O. Box 14184
Orange, CA 92863-1584
405wallsurvey@octa.net

In order to be counted, the survey sheet must be signed by the property owner(s) and postmarked no later than October 2, 2015

This survey sheet is for properties located on the west side of the I-405 freeway and south side of Westminster Boulevard. Please look at the enclosed figure for the area where your property is located and the proposed soundwall. Please complete the following survey, sign below and return the survey via mail or e-mail.

My property is located within the area explained above.

_____ Yes, I am in favor of proposed Soundwall S1005
and I would prefer the soundwall height to be:
(please choose only **one** of the following options)

_____ 12 ft.
_____ 14 ft.

_____ Yes, I am in favor of proposed Soundwall S1009
and I would prefer the soundwall height to be:
(please choose only **one** of the following options)

_____ 10 to 12 ft. as shown in Exhibit 1
_____ 12 ft. as shown in Exhibit 2
_____ 14 ft. as shown in Exhibit 3
_____ 16 ft. as shown in Exhibit 4

_____ No, I am **not** in favor of proposed Soundwalls S1005 and S1009.

The property owner(s) is required to sign below.

Street Address of the Property, City, Zip Code

Print First & Last Name

Signature

Date

Print First & Last Name

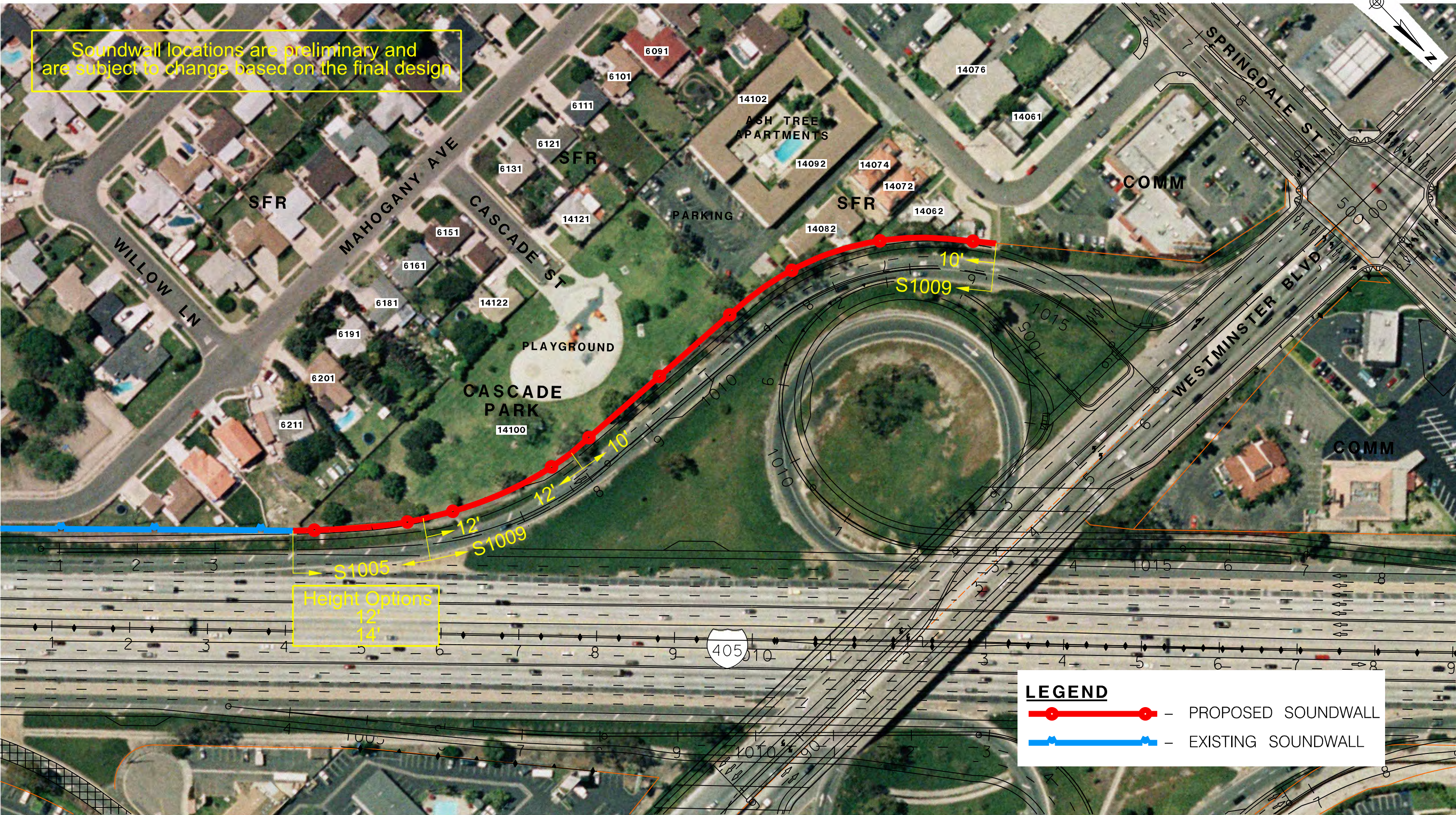
Signature

Date

EXHIBIT 1 - SOUNDWALL S1005 & S1009



Soundwall locations are preliminary and are subject to change based on the final design



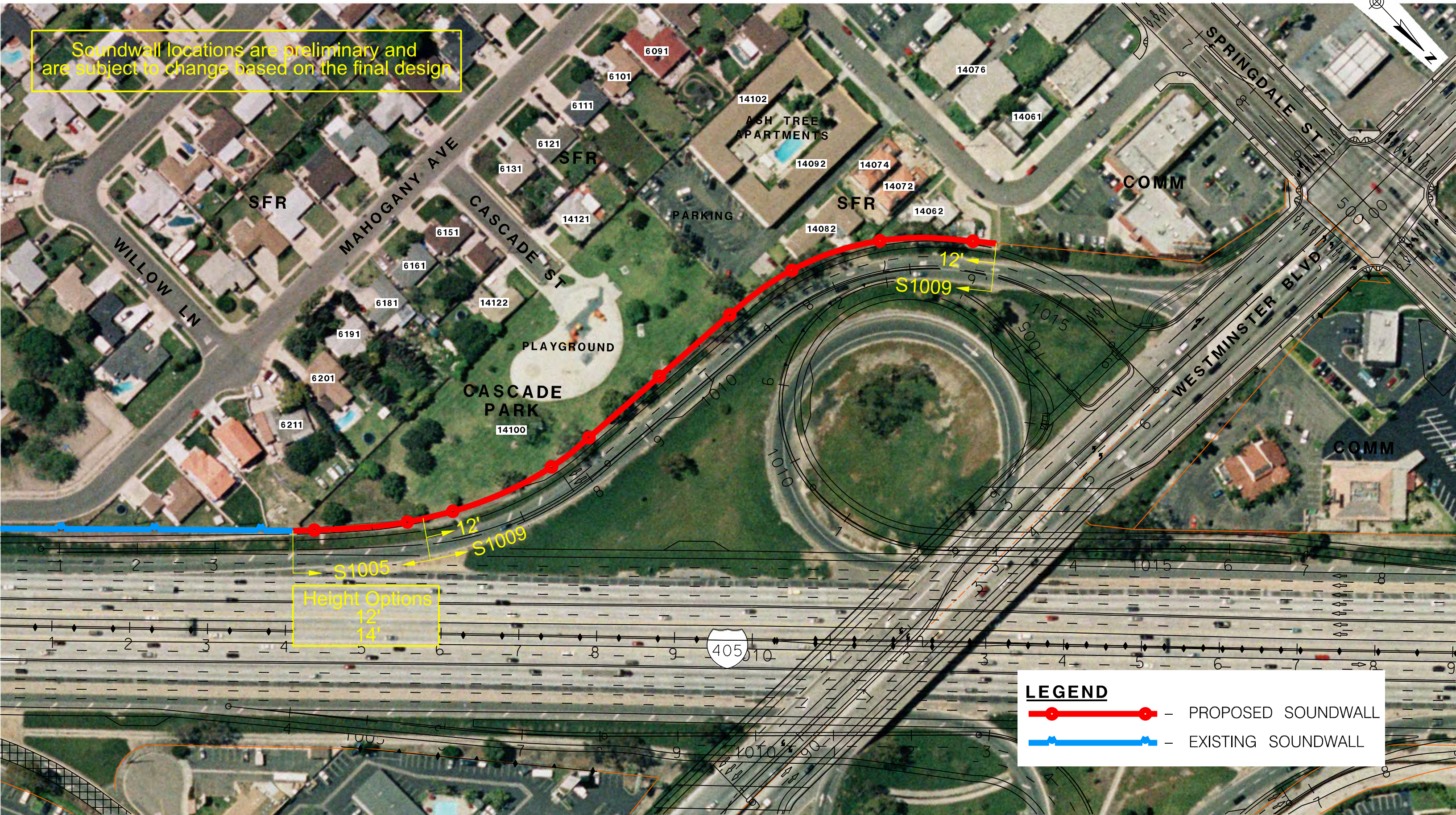
Height Options
12'
14'

LEGEND

-  - PROPOSED SOUNDWALL
-  - EXISTING SOUNDWALL

EXHIBIT 2 - SOUNDWALL S1005 & S1009

Soundwall locations are preliminary and are subject to change based on the final design




Height Options
12'
14'

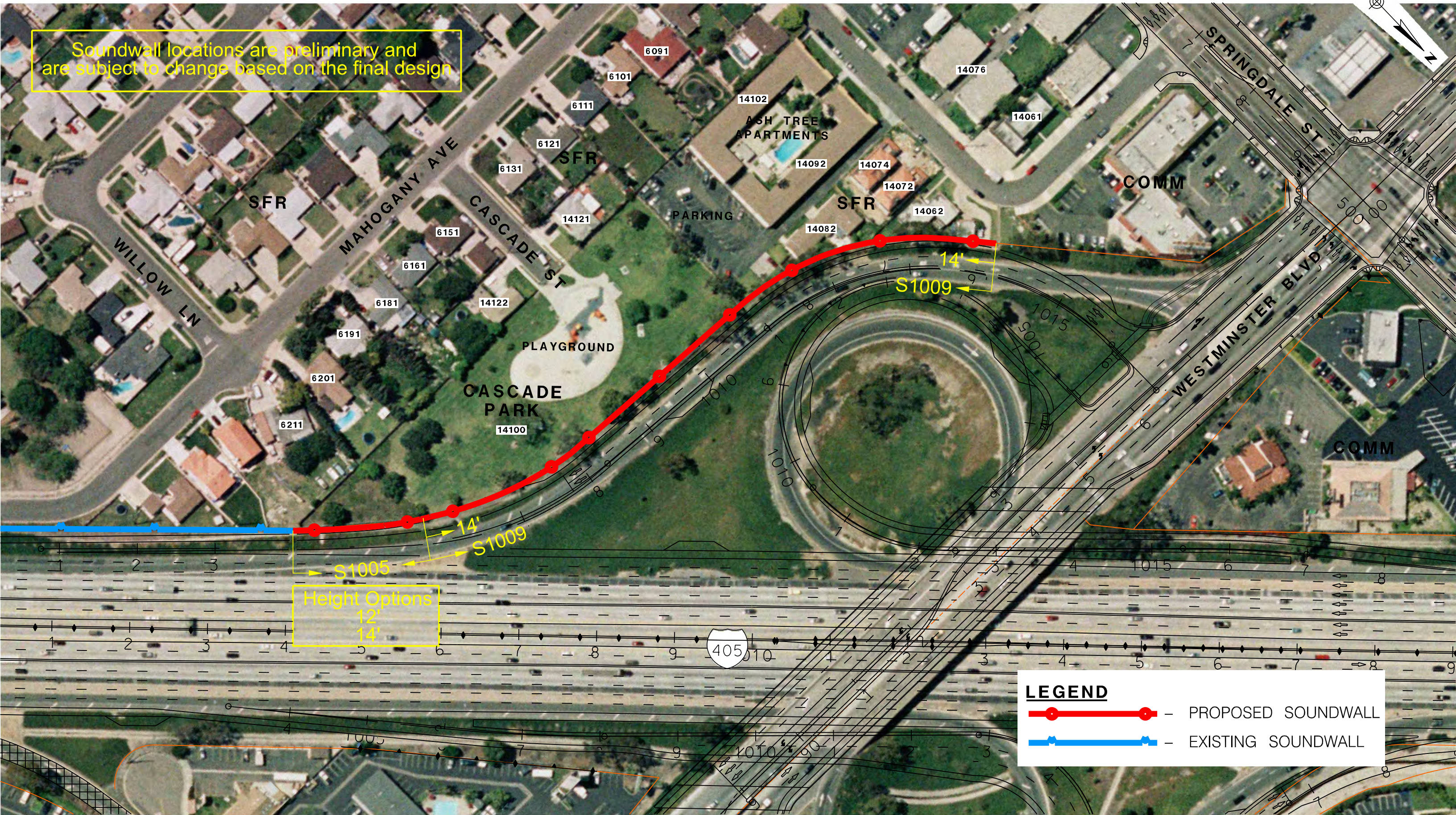
LEGEND

- PROPOSED SOUNDWALL
- EXISTING SOUNDWALL

EXHIBIT 3 - SOUNDWALL S1005 & S1009



Soundwall locations are preliminary and are subject to change based on the final design



Height Options
12'
14'

LEGEND




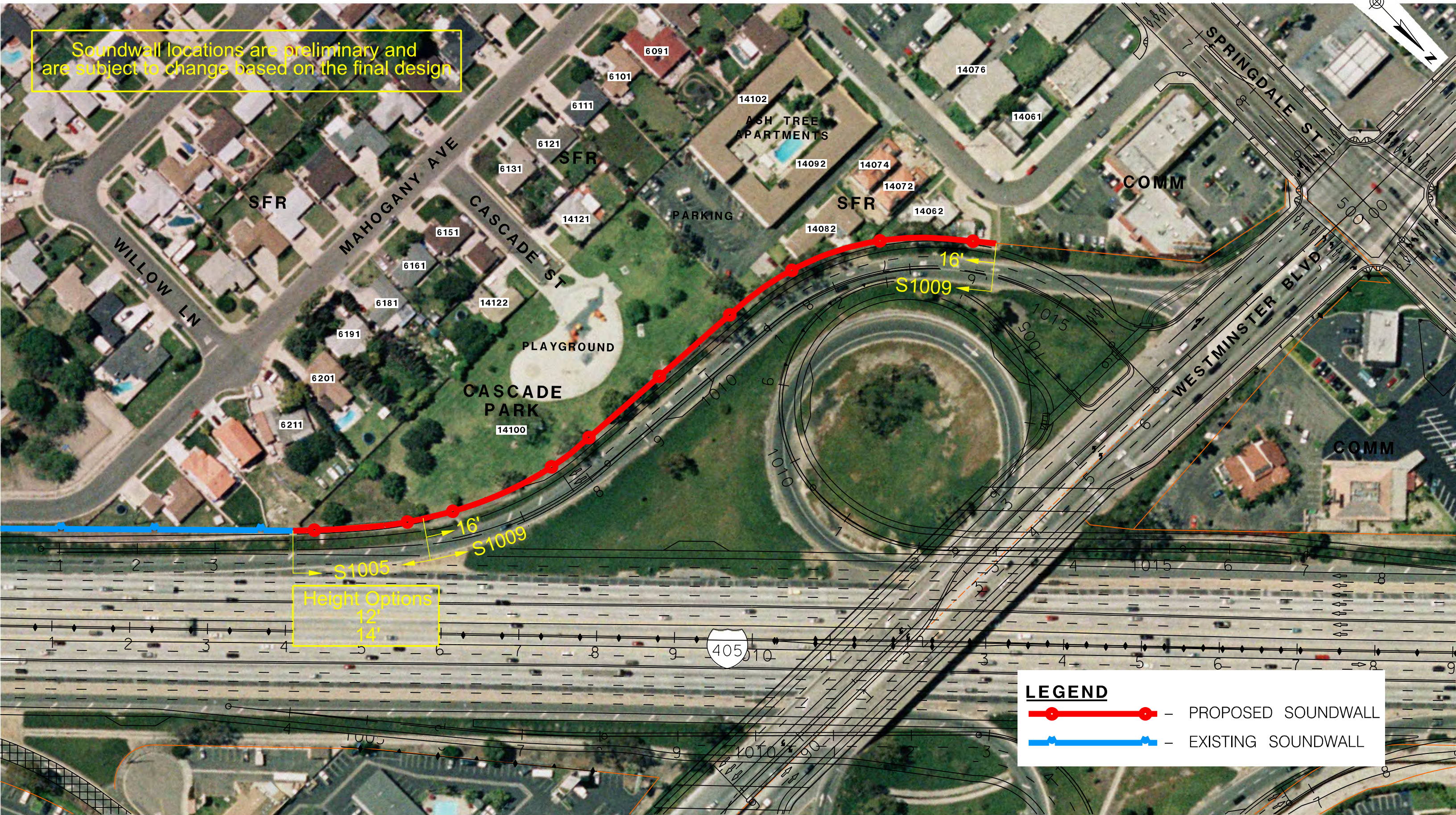
-  - PROPOSED SOUNDWALL
-  - EXISTING SOUNDWALL

EXHIBIT 4 - SOUNDWALL S1005 & S1009





Soundwall locations are preliminary and are subject to change based on the final design



Height Options
12'
14'

LEGEND

-  - PROPOSED SOUNDWALL
-  - EXISTING SOUNDWALL

Survey Sheet

Property owners south of Springdale Street
(Soundwalls S1016, S1020, S1022, and S1024)
I-405 Improvement Project Soundwall

**Please complete this survey
and mail or e-mail to:**

Christina Byrne
Attn: I-405 Soundwall Survey
550 South Main Street
P.O. Box 14184
Orange, CA 92863-1584
405wallsurvey@octa.net

In order to be counted, the survey sheet must be signed by the property owner(s) and postmarked no later than October 2, 2015

This survey sheet is for properties located on the east side of the I-405 freeway and south side of Springdale Street. Please look at the enclosed figure for the area where your property is located and the proposed soundwall. Please complete the following survey, sign below and return the survey via mail or e-mail.

My property is located within the area explained above.

_____ Yes, I am in favor of proposed Soundwall S1016 and
and I would prefer the soundwall height to be:
(please choose only **one** of the following options)

_____ 12 to 14 ft. as shown in Exhibit 1
_____ 14 ft. as shown in Exhibit 2
_____ 16 ft. as shown in Exhibit 3

_____ Yes, I am in favor of proposed Soundwalls S1020, S1022, and S1024 at 16-foot high as shown in Exhibits 1, 2, and 3.

_____ No, I am **not** in favor of proposed Soundwalls S1016, S1020, S1022, and S1024.

The property owner(s) is required to sign below.

Street Address of the Property, City, Zip Code

Print First & Last Name

Signature

Date

Print First & Last Name

Signature

Date

EXHIBIT 1 - SOUNDWALLS S1016, S1020, S1022, AND S1024

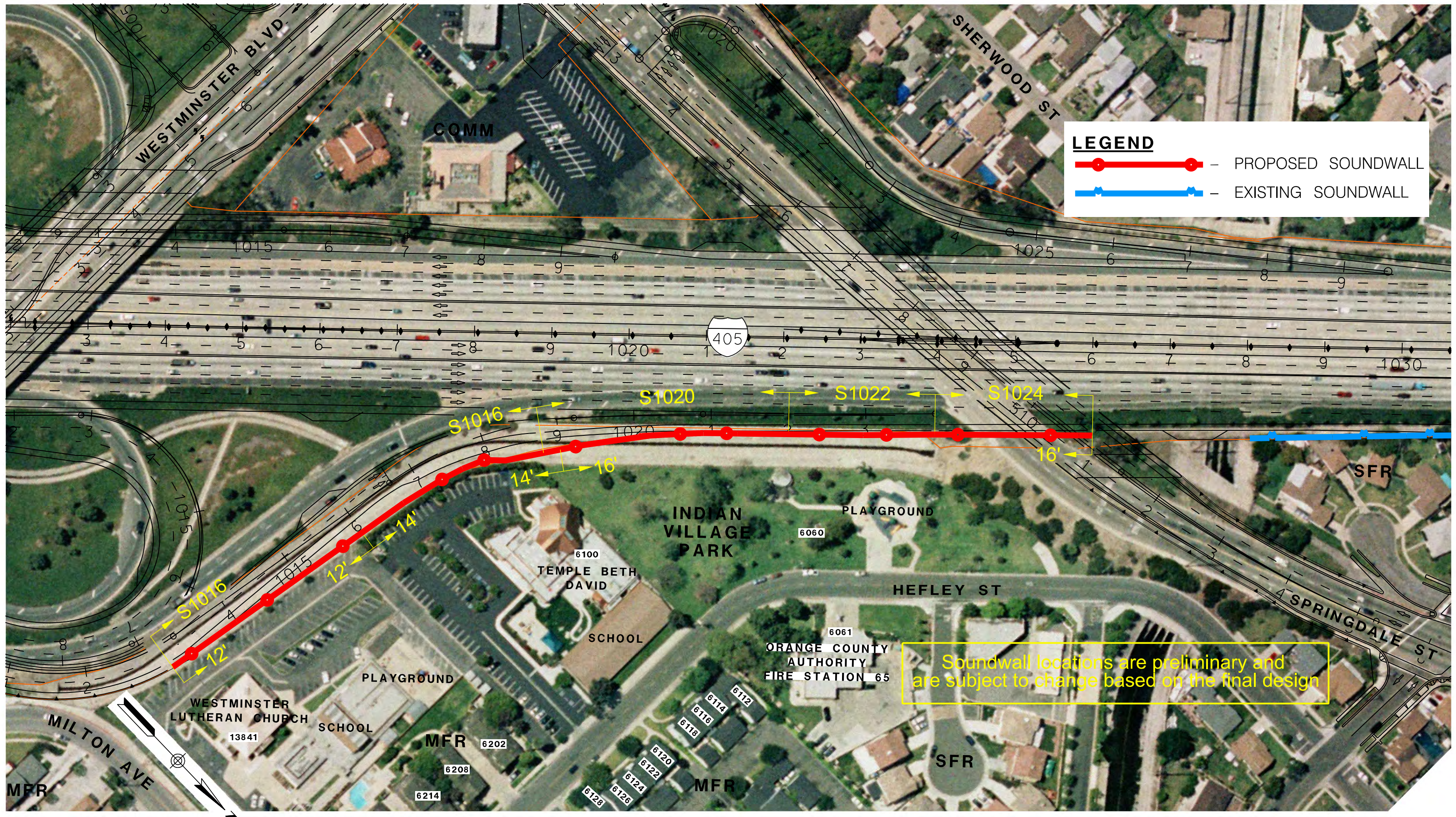


EXHIBIT 2 - SOUNDWALLS S1016, S1020, S1022, AND S1024

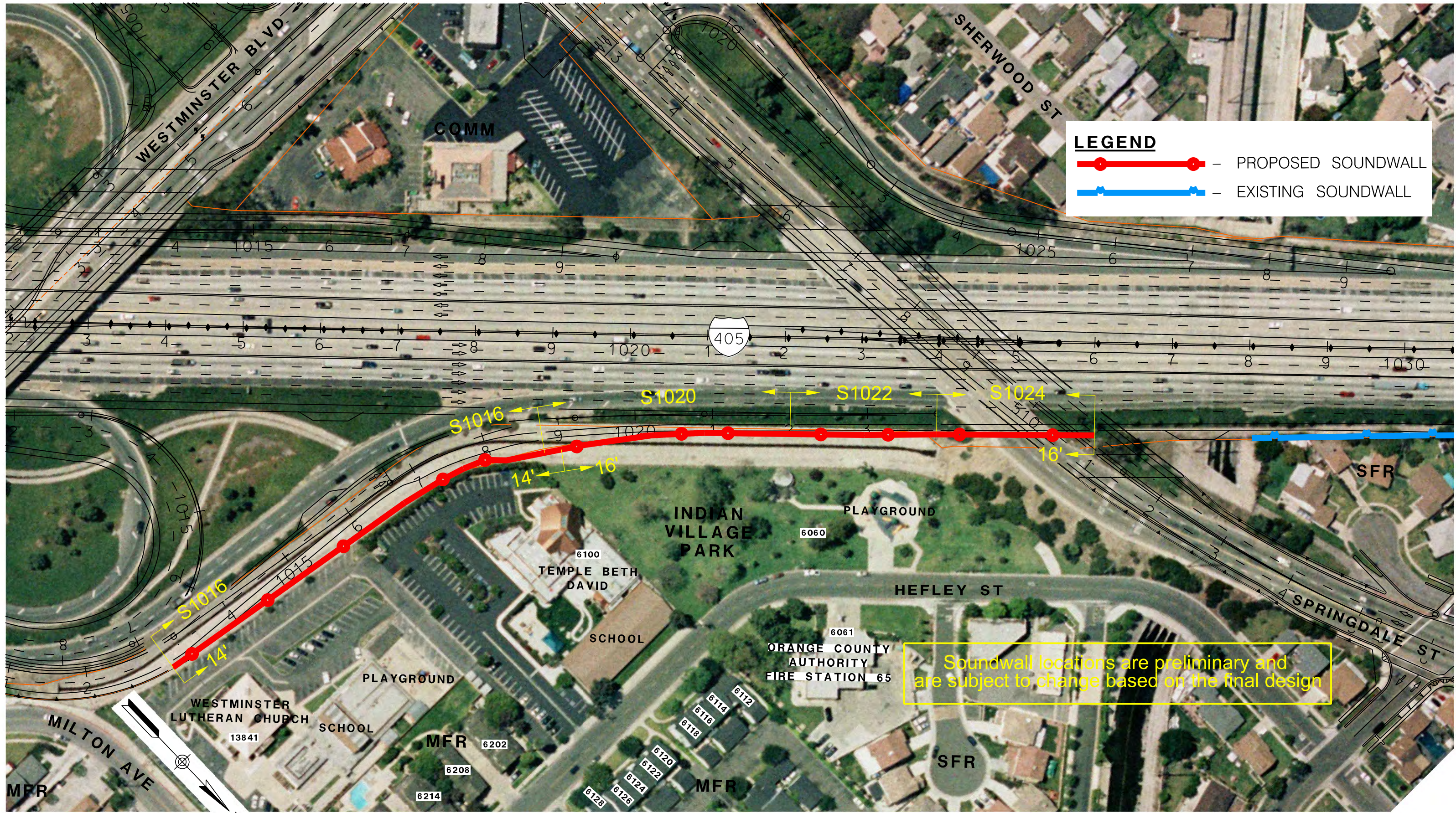
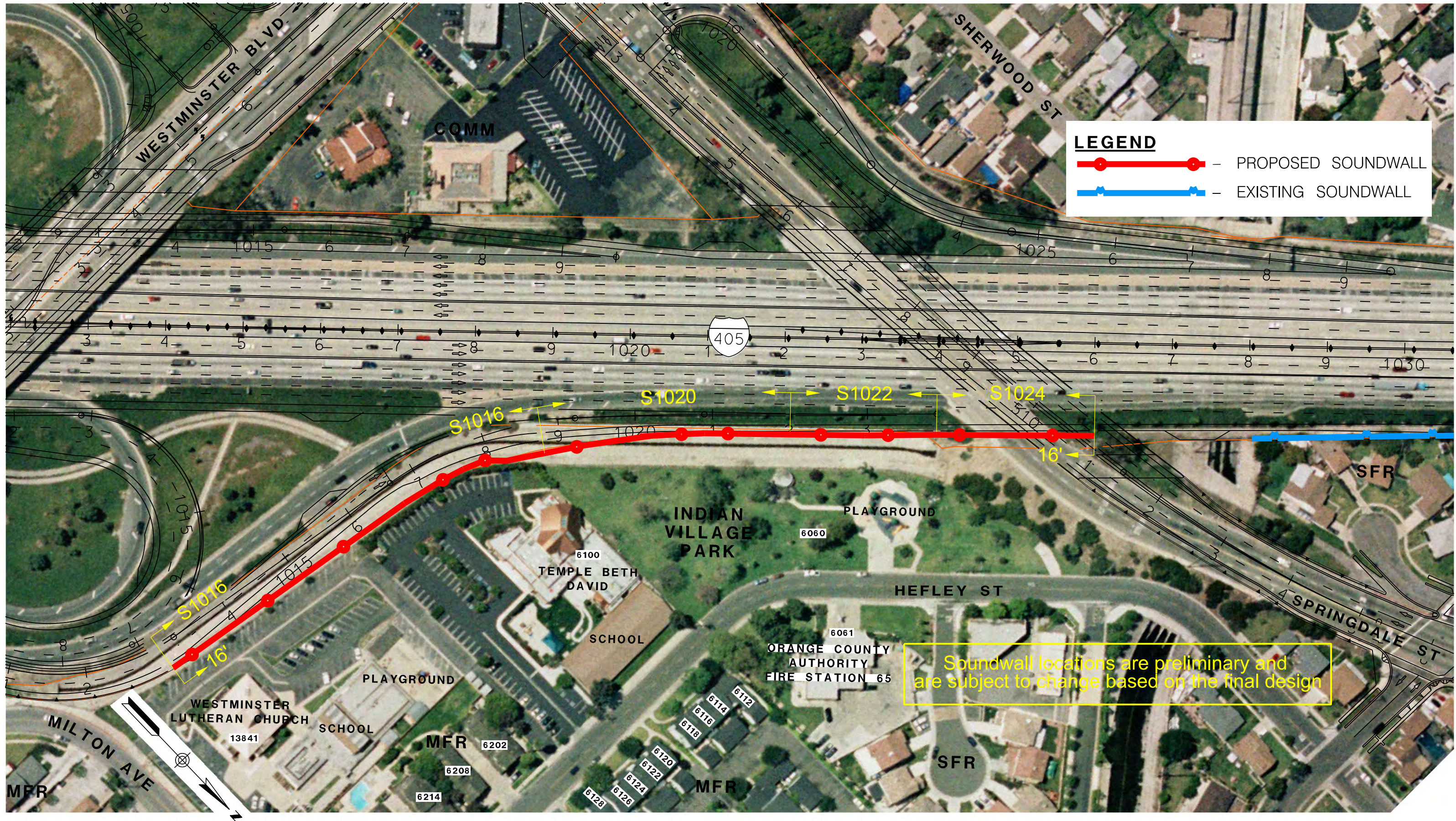


EXHIBIT 3 - SOUNDWALLS S1016, S1020, S1022, AND S1024



Survey Sheet

Homeowner north of Springdale Street
(Soundwall S1026)
I-405 Improvement Project Soundwall

**Please complete this survey
and mail or e-mail to:**

Christina Byrne
Attn: I-405 Soundwall Survey
550 South Main Street
P.O. Box 14184
Orange, CA 92863-1584
405wallsurvey@octa.net

In order to be counted, the survey sheet must be signed by the property owner(s) and postmarked no later than October 2, 2015

This survey sheet is for property located on the east side of the I-405 freeway and north side of Springdale Street. Please look at the enclosed figure for the area where your property is located and the proposed soundwall. Please complete the following survey, sign below and return the survey via mail or e-mail.

My property is located within the area explained above.

_____ Yes, I am in favor of proposed Soundwall S1026 at 14-foot high

_____ No, I am **not** in favor of proposed Soundwall S1026.

The property owner(s) is required to sign below.

Street Address of the Property, City, Zip Code



Print First & Last Name

Signature Date

Print First & Last Name

Signature Date

EXHIBIT 1 - SOUNDWALL S1026



Survey Sheet

Homeowners south of Valley View Street
(Soundwall S1083)
I-405 Improvement Project Soundwall

**Please complete this survey
and mail or e-mail to:**

Christina Byrne
Attn: I-405 Soundwall Survey
550 South Main Street
P.O. Box 14184
Orange, CA 92863-1584
405wallsurvey@octa.net

In order to be counted, the survey sheet must be signed by the property owner(s) and postmarked no later than October 2, 2015

This survey sheet is for properties located on the west side of the I-405 freeway and south side of Valley View Street. Please look at the enclosed figure for the area where your property is located and the proposed soundwall. Please complete the following survey, sign below and return the survey via mail or e-mail.

My property is located within the area explained above.

_____ Yes, I am in favor of proposed Soundwall S1083
and I would prefer the soundwall height to be:
(please choose only **one** of the following options)

- _____ 12 to 14 ft. as shown in Exhibit 1
- _____ 14 ft. as shown in Exhibit 2
- _____ 16 ft. as shown in Exhibit 3

_____ No, I am **not** in favor of proposed Soundwall S1083.

The property owner(s) is required to sign below.

Street Address of the Property, City, Zip Code

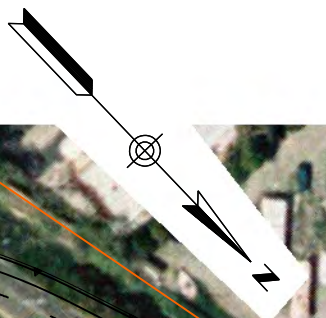
Print First & Last Name

Signature Date

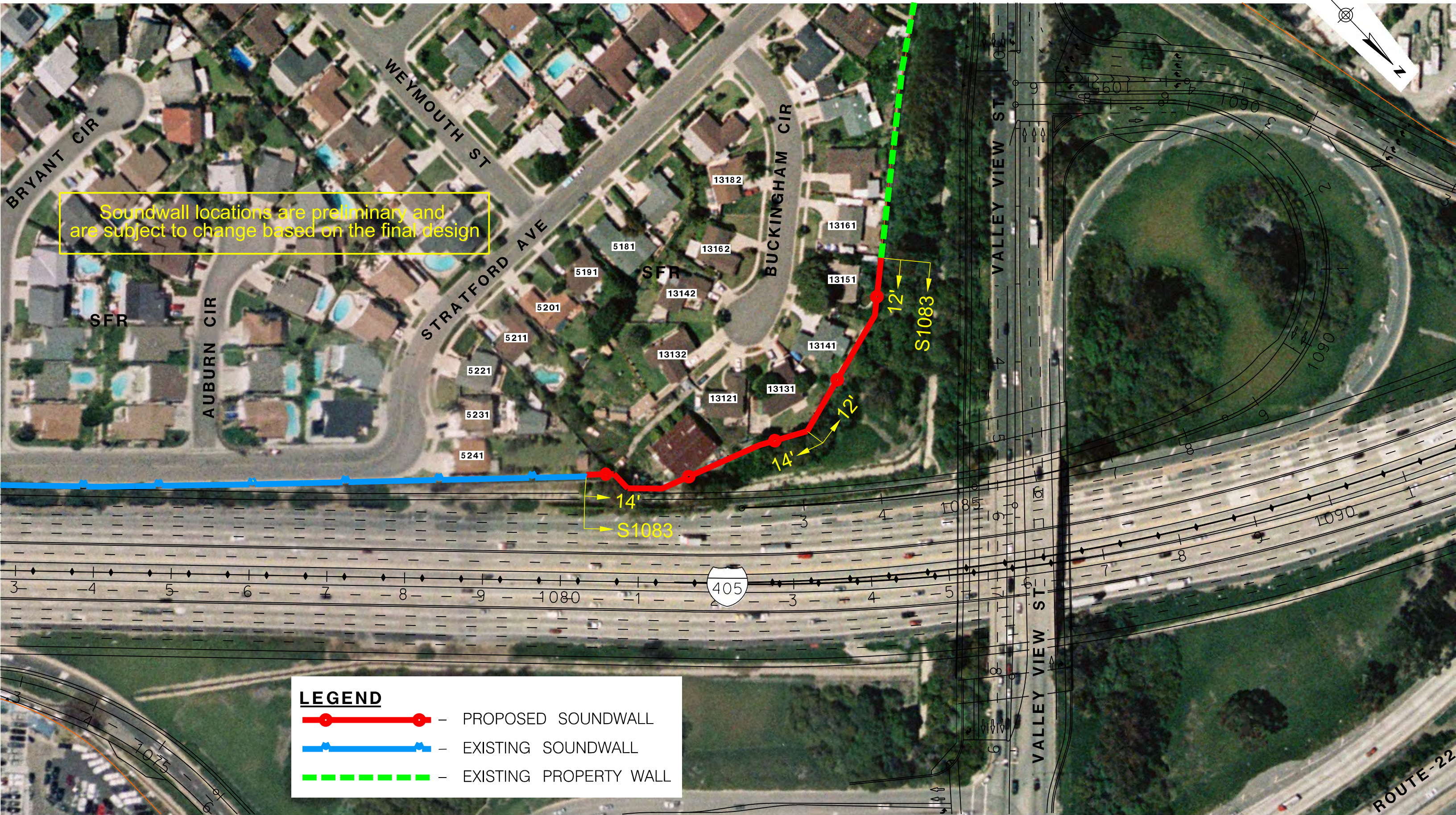
Print First & Last Name

Signature Date




EXHIBIT 1 - SOUNDWALL S1083



Soundwall locations are preliminary and are subject to change based on the final design

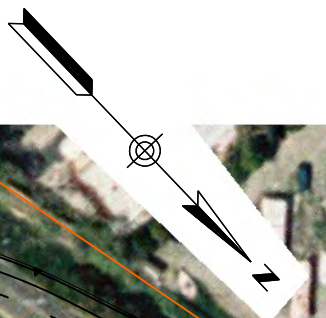


LEGEND

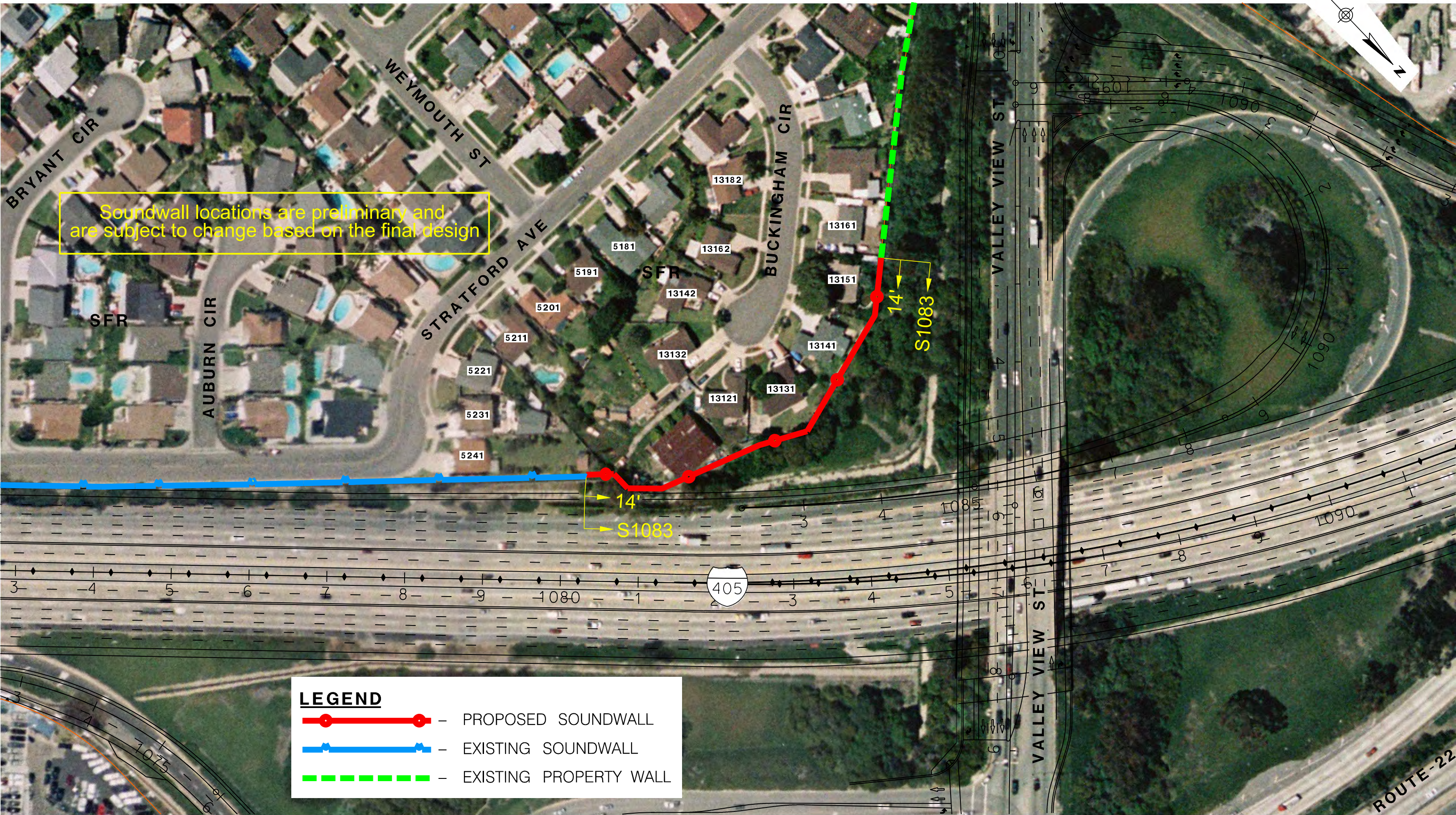
-  - PROPOSED SOUNDWALL
-  - EXISTING SOUNDWALL
-  - EXISTING PROPERTY WALL

ROUTE-22

EXHIBIT 2 - SOUNDWALL S1083



Soundwall locations are preliminary and are subject to change based on the final design



LEGEND




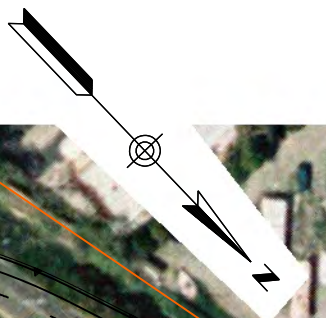
-  - PROPOSED SOUNDWALL
-  - EXISTING SOUNDWALL
-  - EXISTING PROPERTY WALL

EXHIBIT 3 - SOUNDWALL S1083



Soundwall locations are preliminary and are subject to change based on the final design



LEGEND

- PROPOSED SOUNDWALL
- EXISTING SOUNDWALL
- EXISTING PROPERTY WALL

Survey Sheet

Seal Beach Tennis Court Center
South of Lampson Avenue
(Soundwall S1162)
I-405 Improvement Project Soundwall

**Please complete this survey
and mail or e-mail to:**

Christina Byrne
Attn: I-405 Soundwall Survey
550 South Main Street
P.O. Box 14184
Orange, CA 92863-1584
405wallsurvey@octa.net

In order to be counted, the survey sheet must be signed by the property owner(s) and postmarked no later than October 2, 2015

This survey sheet is for property located on the east side of the I-405 freeway and south side of Lampson Avenue. Please look at the enclosed figure for the area where your property is located and the proposed soundwall. Please complete the following survey, sign below and return the survey via mail or e-mail.

My property is located within the area explained above.

_____ Yes, I am in favor of proposed Soundwall S1162
and I would prefer the soundwall height to be:
(please choose only **one** of the following options)

_____ 12 ft.
_____ 14 ft.

_____ No, I am **not** in favor of proposed Soundwall S1162.

The property owner(s) is required to sign below.

Street Address of the Property, City, Zip Code


Print First & Last Name

Signature Date




Print First & Last Name

Signature Date

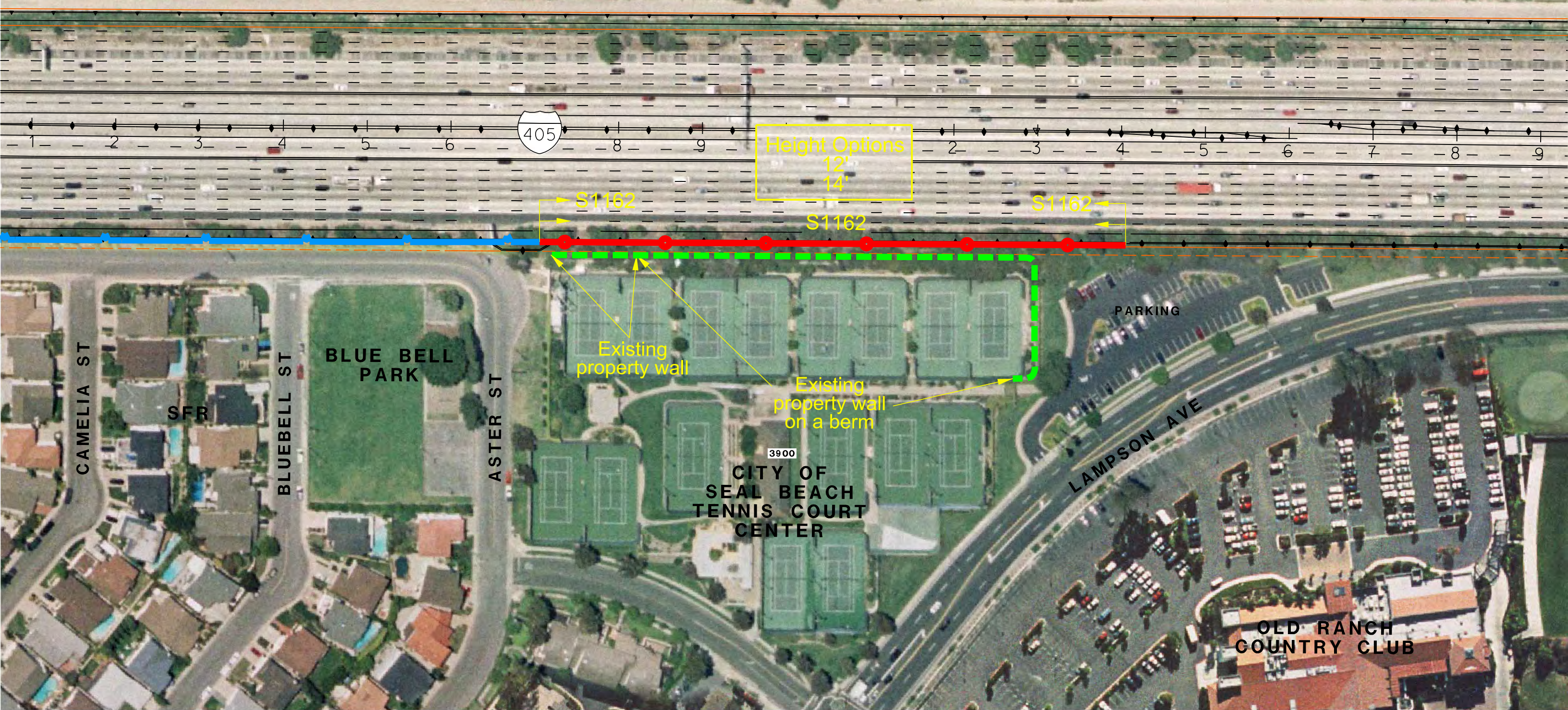
EXHIBIT 1 - SOUNDWALL S1162



LEGEND

-  - PROPOSED SOUNDWALL
-  - EXISTING SOUNDWALL
-  - EXISTING PROPERTY WALL

Soundwall locations are preliminary and are subject to change based on the final design



Height Options
12'
14'

405

S1162

S1162

S1162

Existing property wall

Existing property wall on a berm

3900
CITY OF SEAL BEACH
TENNIS COURT CENTER

PARKING

LAMPSON AVE

OLD RANCH COUNTRY CLUB

Survey Sheet

Homeowners north of 7th Street
(Soundwall S1226)
I-405 Improvement Project Soundwall

**Please complete this survey
and mail or e-mail to:**

Christina Byrne
Attn: I-405 Soundwall Survey
550 South Main Street
P.O. Box 14184
Orange, CA 92863-1584
405wallsurvey@octa.net

In order to be counted, the survey sheet must be signed by the property owner(s) and postmarked no later than October 2, 2015

This survey sheet is for properties located on the east side of the I-405 freeway and north side of 7th Street. Please look at the enclosed figure for the area where your property is located and the proposed soundwall. Please complete the following survey, sign below and return the survey via mail or e-mail.

My property is located within the area explained above.

_____ Yes, I am in favor of proposed Soundwall S1226 at 16-foot high.

_____ No, I am not in favor of proposed Soundwall S1226.

The property owner(s) is required to sign below.

Street Address of the Property, City, Zip Code

Print First & Last Name

Signature

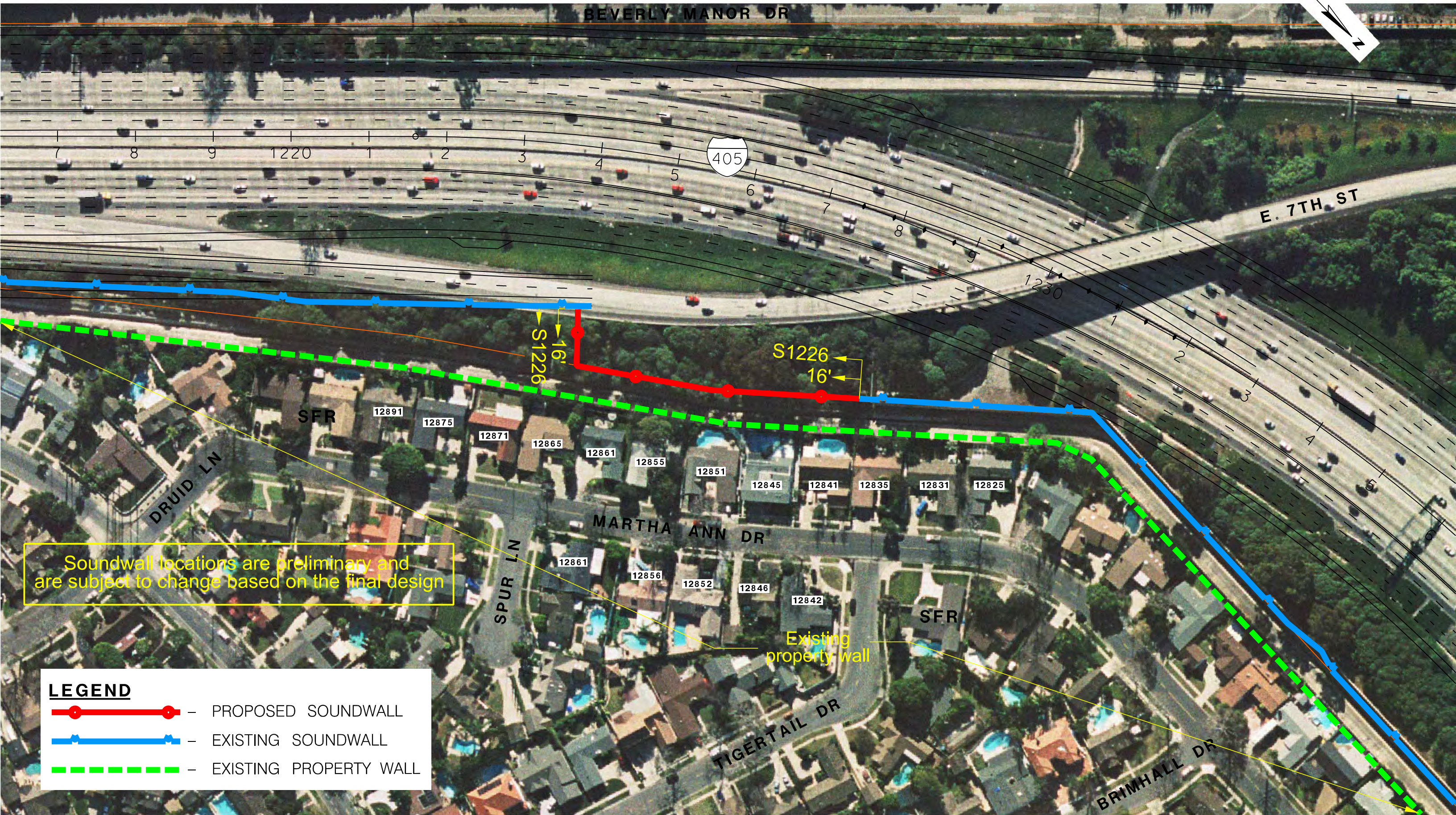
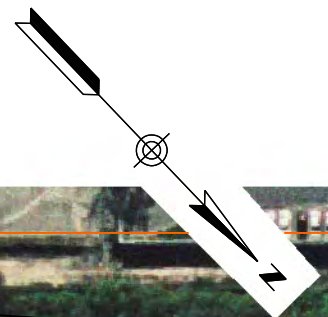
Date

Print First & Last Name

Signature

Date

EXHIBIT 1 - SOUNDWALL S1226



BEVERLY MANOR DR

405




E. 7TH ST

S1226
16'

S1226
16'

Soundwall locations are preliminary and are subject to change based on the final design

LEGEND

-  - PROPOSED SOUNDWALL
-  - EXISTING SOUNDWALL
-  - EXISTING PROPERTY WALL

Appendix B – Soundwall Meeting Invitation Flyers



I-405 IMPROVEMENT PROJECT

SOUNDWALL COMMUNITY MEETING

 **PROJECT HELP LINE:**
(888) 400-8994

 **PROJECT EMAIL:**
405project@octa.net

 **WEBSITE:**
octa.net/
405improvement

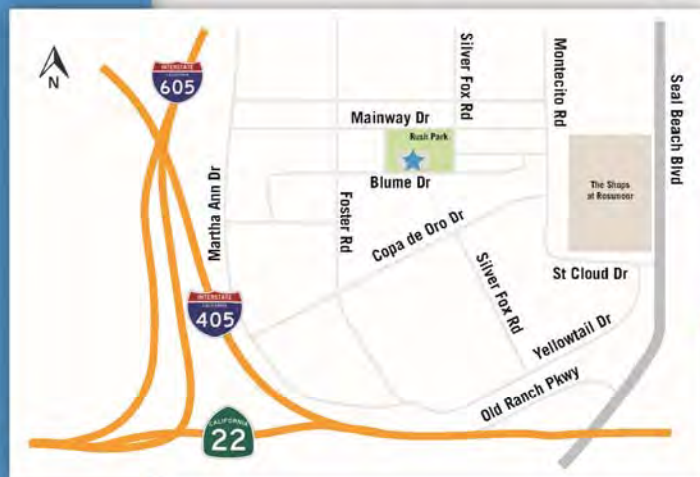
 **FACEBOOK:**
facebook.com/
405improvement

WHAT Please join the Orange County Transportation Authority (OCTA) and the California Department of Transportation (Caltrans) to learn more about the soundwall survey process for the I-405 Improvement Project.

Each residential and/or business property is unique. Project staff will be available to talk with attendees on an individual basis regarding their property.

WHEN **Thursday, September 10, 2015**
6 to 8 p.m.

CONTACT Christina Byrne, Outreach Manager
(714) 560-5717 or cbyrne@octa.net



WHERE
Rush Park Auditorium
3021 Blume Drive,
Rossmore, CA 90720

(Free Parking Available)

Para información en español, por favor comuníquese con Evelyn French (951) 972-2591

Nếu bạn thích để nhận được thông tin này trong tiếng Việt, xin vui lòng liên hệ với Tammy Tran (714) 309-1032.





I-405 IMPROVEMENT PROJECT

SOUNDWALL COMMUNITY MEETING

 **PROJECT HELP LINE:**
(888) 400-8994

 **PROJECT EMAIL:**
405project@octa.net

 **WEBSITE:**
octa.net/
405improvement

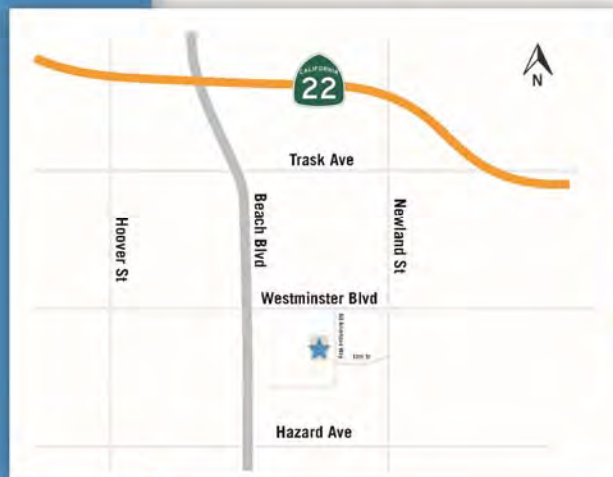
 **FACEBOOK:**
facebook.com/
405improvement

WHAT Please join the Orange County Transportation Authority (OCTA) and the California Department of Transportation (Caltrans) to learn more about the soundwall survey process for the I-405 Improvement Project.

Each residential and/or business property is unique. Project staff will be available to talk with attendees on an individual basis regarding their property.

WHEN **Monday, September 14, 2015**
6 to 8 p.m.

CONTACT Christina Byrne, Outreach Manager
(714) 560-5717 or cbyrne@octa.net



WHERE
Westminster Senior Center
8200 Westminister Boulevard
Westminster, CA 92683

(Free Parking Available)

Para información en español, por favor comuníquese con Evelyn French (951) 972-2591

Nếu bạn thích để nhận được thông tin này trong tiếng Việt, xin vui lòng liên hệ với Tammy Tran (714) 309-1032.





I-405 IMPROVEMENT PROJECT

SOUNDWALL COMMUNITY MEETING

PROJECT HELP LINE:
(888) 400-8994

PROJECT EMAIL:
405project@octa.net

WEBSITE:
octa.net/
405improvement

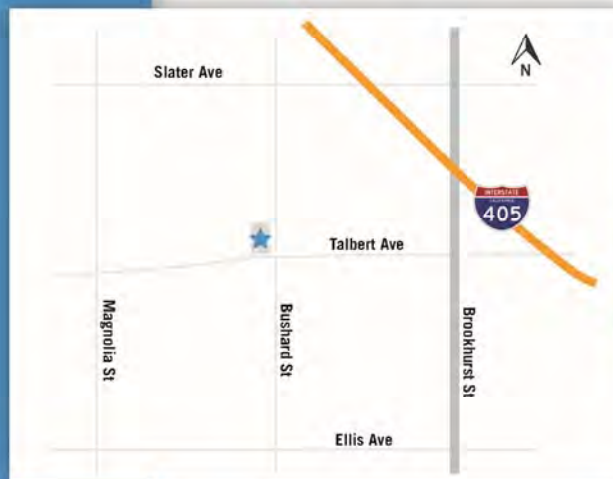
FACEBOOK:
facebook.com/
405improvement

WHAT Please join the Orange County Transportation Authority (OCTA) and the California Department of Transportation (Caltrans) to learn more about the soundwall survey process for the I-405 Improvement Project.

Each residential and/or business property is unique. Project staff will be available to talk with attendees on an individual basis regarding their property.

WHEN **Tuesday, September 22, 2015**
6 to 8 p.m.

CONTACT Christina Byrne, Outreach Manager
(714) 560-5717 or cbyrne@octa.net



WHERE
Center at Founders Village
17967 Bushard Street
Fountain Valley, CA 92708

(Free Parking Available)

Para información en español, por favor comuníquese con Evelyn French (951) 972-2591

Nếu bạn thích để nhận được thông tin này trong tiếng Việt, xin vui lòng liên hệ với Tammy Tran (714) 309-1032.



Appendix C – Noise Barrier Survey Response Sheets

Soundwall S708

Survey Sheet

Homeowners north of Talbert Avenue
(Soundwall S708)
I-405 Improvement Project Soundwall

**Please complete this survey
and mail or e-mail to:**

Christina Byrne
Attn: I-405 Soundwall Survey
550 South Main Street
P.O. Box 14184
Orange, CA 92863-1584
405wallsurvey@octa.net

In order to be counted, the
survey sheet must be signed by
the property owner(s) and
postmarked no later than
October 24, 2015

This survey sheet is for properties located on the east side of the I-405 freeway and north side of Talbert Avenue. Please look at the enclosed figure for the area where your property is located and the proposed soundwall. Please complete the following survey, sign below and return the survey via mail or e-mail.

My property is located within the area explained above.

Yes, I am in favor of proposed Soundwall S708
and I would prefer the soundwall height to be:
(please choose only one of the following options)

_____ 12 ft.
_____ 14 ft.
_____ 16 ft.

No, I am not in favor of proposed Soundwall S708.

The property owner(s) is required to sign below.

Street Address of the Property, City, Zip Code

Tai Tieu
Print First & Last Name

Tai Tieu 10/21/15
Signature Date

Holly Tieu
Print First & Last Name

Holly Tieu 10/21/15
Signature Date

S708 - Tai D. Tieu Trust

Survey Sheet

Homeowners north of Talbert Avenue
(Soundwall S708)
I-405 Improvement Project Soundwall

**Please complete this survey
and mail or e-mail to:**

Christina Byrne
Attn: I-405 Soundwall Survey
550 South Main Street
P.O. Box 14184
Orange, CA 92863-1584
405wallsurvey@octa.net

In order to be counted, the survey sheet must be signed by the property owner(s) and postmarked no later than October 2, 2015

This survey sheet is for properties located on the east side of the I-405 freeway and north side of Talbert Avenue. Please look at the enclosed figure for the area where your property is located and the proposed soundwall. Please complete the following survey, sign below and return the survey via mail or e-mail.

My property is located within the area explained above.

Yes, I am in favor of proposed Soundwall S708
and I would prefer the soundwall height to be:
(please choose only one of the following options)

- 12 ft.
- 14 ft.
- 16 ft.

No, I am not in favor of proposed Soundwall S708.

The property owner(s) is required to sign below.

Street Address of the Property, City, Zip Code

THANH DO
Print First & Last Name

Thanh Duc Do 9.3.15
Signature Date

YEN DO
Print First & Last Name

Yen Hong Do 09.03.2015
Signature Date

Soundwall S718

Survey Sheet

Homeowners between Brookhurst Street and Talbert Avenue
(Soundwall S718)
I-405 Improvement Project Soundwall

**Please complete this survey
and mail or e-mail to:**

Christina Byrne
Attn: I-405 Soundwall Survey
550 South Main Street
P.O. Box 14184
Orange, CA 92863-1584
405wallsurvey@octa.net

In order to be counted, the
survey sheet must be signed by
the property owner(s) and
postmarked no later than
October 2, 2015

This survey sheet is for properties located on the east side of the I-405 freeway between Talbert Avenue and Brookhurst Street. Please look at the enclosed figure for the area where your property is located and the proposed soundwall. Please complete the following survey, sign below and return the survey via mail or e-mail.

My property is located within the area explained above.

3 Yes, I am in favor of proposed Soundwall S718
and I would prefer the soundwall height to be:
(please choose only one of the following options)

_____ 12 to 14 to 16 ft. as shown in Exhibit 1
_____ 14 to 16 ft. as shown in Exhibit 2
 16 ft. as shown in Exhibit 3

_____ No, I am not in favor of proposed Soundwall S718.

The property owner(s) is required to sign below.

Street Address of the Property, City, Zip Code

ARVIND SAVSANI
Print First & Last Name

Arvind P. Savsani 9/25/15
Signature Date

HANSA SAVSANI
Print First & Last Name

H. A. Savsani 9/28/15
Signature Date

S718 - Arvind P & Hansa A Savsani

Survey Sheet

Homeowners between Brookhurst Street and Talbert Avenue
(Soundwall S718)
I-405 Improvement Project Soundwall

**Please complete this survey
and mail or e-mail to:**

Christina Byrne
Attn: I-405 Soundwall Survey
550 South Main Street
P.O. Box 14184
Orange, CA 92863-1584
405wallsurvey@octa.net

In order to be counted, the
survey sheet must be signed by
the property owner(s) and
postmarked no later than

October 24, 2015

This survey sheet is for properties located on the east side of the I-405 freeway between Talbert Avenue and Brookhurst Street. Please look at the enclosed figure for the area where your property is located and the proposed soundwall. Please complete the following survey, sign below and return the survey via mail or e-mail.


My property is located within the area explained above.

Yes, I am in favor of proposed Soundwall S718
and I would prefer the soundwall height to be:
(please choose only one of the following options)

12 to 14 to 16 ft. as shown in Exhibit 1
 14 to 16 ft. as shown in Exhibit 2
 16 ft. as shown in Exhibit 3

No, I am not in favor of proposed Soundwall S718.

The property owner(s) is required to sign below.


Street Address of the Property, City, Zip Code

BRUCE SHAFFER
Print First & Last Name

Bruce Shaffer 10/19/2015
Signature Date

B. ANN SHAFFER
Print First & Last Name

B. Ann Shaffer 10/19/2015
Signature Date

S718 - Bruce W. Shaffer

Survey Sheet

Homeowners between Brookhurst Street and Talbert Avenue
(Soundwall S718)
I-405 Improvement Project Soundwall

**Please complete this survey
and mail or e-mail to:**

Christina Byrne
Attn: I-405 Soundwall Survey
550 South Main Street
P.O. Box 14184
Orange, CA 92863-1584
405wallsurvey@octa.net

In order to be counted, the
survey sheet must be signed by
the property owner(s) and
postmarked no later than
October 2, 2015

This survey sheet is for properties located on the east side of the I-405 freeway between Talbert Avenue and Brookhurst Street. Please look at the enclosed figure for the area where your property is located and the proposed soundwall. Please complete the following survey, sign below and return the survey via mail or e-mail.

My property is located within the area explained above.

_____ Yes, I am in favor of proposed Soundwall S718
and I would prefer the soundwall height to be:
(please choose only one of the following options)

_____ 12 to 14 to 16 ft. as shown in Exhibit 1
_____ 14 to 16 ft. as shown in Exhibit 2
 _____ 16 ft. as shown in Exhibit 3

_____ No, I am not in favor of proposed Soundwall S718.

The property owner(s) is required to sign below.

Street Address of the Property, City, Zip Code

Cindy W.S. Louie
Print First & Last Name

Cindy W.S. Louie
Signature

9/28/15
Date

Print First & Last Name

Signature

Date

S718 - Cindy WS Louie

Survey Sheet

Homeowners between Brookhurst Street and Talbert Avenue
(Soundwall S718)
I-405 Improvement Project Soundwall

**Please complete this survey
and mail or e-mail to:**

Christina Byrne
Attn: I-405 Soundwall Survey
550 South Main Street
P.O. Box 14184
Orange, CA 92863-1584
405wallsurvey@octa.net

In order to be counted, the
survey sheet must be signed by
the property owner(s) and
postmarked no later than
October 24, 2015

This survey sheet is for properties located on the east side of the I-405 freeway between Talbert Avenue and Brookhurst Street. Please look at the enclosed figure for the area where your property is located and the proposed soundwall. Please complete the following survey, sign below and return the survey via mail or e-mail.

My property is located within the area explained above.

Yes, I am in favor of proposed Soundwall S718
and I would prefer the soundwall height to be:
(please choose only one of the following options)

- 12 to 14 to 16 ft. as shown in Exhibit 1
 14 to 16 ft. as shown in Exhibit 2
 16 ft. as shown in Exhibit 3

No, I am not in favor of proposed Soundwall S718.

The property owner(s) is required to sign below.

Street Address of the Property, City, Zip Code

DAVID DOWNS
Print First & Last Name

David W. Downs 10-21-2015
Signature Date

Ann B. Downs
Print First & Last Name

Ann B. Downs 10-21-2015
Signature Date

S718 - David W. & Ann Downs

Survey Sheet

Homeowners between Brookhurst Street and Talbert Avenue
(Soundwall S718)
I-405 Improvement Project Soundwall

Please complete this survey
and mail or e-mail to:

Christina Byrne
Attn: I-405 Soundwall Survey
550 South Main Street
P.O. Box 14184
Orange, CA 92863-1584
405wallsurvey@octa.net

In order to be counted, the
survey sheet must be signed by
the property owner(s) and
postmarked no later than
October 2, 2015

This survey sheet is for properties located on the east side of the I-405 freeway between Talbert Avenue and Brookhurst Street. Please look at the enclosed figure for the area where your property is located and the proposed soundwall. Please complete the following survey, sign below and return the survey via mail or e-mail.

My property is located within the area explained above.

Yes, I am in favor of proposed Soundwall S718
and I would prefer the soundwall height to be:
(please choose only one of the following options)

12 to 14 to 16 ft. as shown in Exhibit 1
 14 to 16 ft. as shown in Exhibit 2
 16 ft. as shown in Exhibit 3

No, I am not in favor of proposed Soundwall S718.

The property owner(s) is required to sign below.

Street Address of the Property, City, Zip Code

Nancy Seibel
Print First & Last Name

Nancy Seibel 9/28/15
Signature Date

Print First & Last Name

Signature Date

S718 - Edward J. Seibel - Deceased

Survey Sheet

Homeowners between Brookhurst Street and Talbert Avenue
(Soundwall S718)
I-405 Improvement Project Soundwall

**Please complete this survey
and mail or e-mail to:**

Christina Byrne
Attn: I-405 Soundwall Survey
550 South Main Street
P.O. Box 14184
Orange, CA 92863-1584
405wallsurvey@octa.net

In order to be counted, the
survey sheet must be signed by
the property owner(s) and
postmarked no later than
October 2, 2015

This survey sheet is for properties located on the east side of the I-405 freeway between Talbert Avenue and Brookhurst Street. Please look at the enclosed figure for the area where your property is located and the proposed soundwall. Please complete the following survey, sign below and return the survey via mail or e-mail.

My property is located within the area explained above.

Yes, I am in favor of proposed Soundwall S718
and I would prefer the soundwall height to be:
(please choose only one of the following options)

- 12 to 14 to 16 ft. as shown in Exhibit 1
- 14 to 16 ft. as shown in Exhibit 2
- 16 ft. as shown in Exhibit 3

No, I am not in favor of proposed Soundwall S718.

The property owner(s) is required to sign below.

[Redacted Address]

Street Address of the Property, City, Zip Code

John Lindgren
Print First & Last Name

[Signature] _____
Signature Date

Print First & Last Name

Signature Date

S718 - Elba Ruth Freeman-Lindgren and John Eric Lindgren

Survey Sheet

Homeowners between Brookhurst Street and Talbert Avenue
(Soundwall S718)
I-405 Improvement Project Soundwall

**Please complete this survey
and mail or e-mail to:**

Christina Byrne
Attn: I-405 Soundwall Survey
550 South Main Street
P.O. Box 14184
Orange, CA 92863-1584
405wallsurvey@octa.net

In order to be counted, the
survey sheet must be signed by
the property owner(s) and
postmarked no later than
October 2, 2015

This survey sheet is for properties located on the east side of the I-405 freeway between Talbert Avenue and Brookhurst Street. Please look at the enclosed figure for the area where your property is located and the proposed soundwall. Please complete the following survey, sign below and return the survey via mail or e-mail.

My property is located within the area explained above.

Yes, I am in favor of proposed Soundwall S718
and I would prefer the soundwall height to be:
(please choose only one of the following options)

- 12 to 14 to 16 ft. as shown in Exhibit 1
- 14 to 16 ft. as shown in Exhibit 2
- 16 ft. as shown in Exhibit 3

No, I am not in favor of proposed Soundwall S718.

The property owner(s) is required to sign below.

Street Address of the Property, City, Zip Code

Pamela Borowiec
Print First & Last Name

Pamela Borowiec 10/2/15
Signature Date

Print First & Last Name

Signature Date

Survey Sheet

Homeowners between Brookhurst Street and Talbert Avenue
(Soundwall S718)
I-405 Improvement Project Soundwall

**Please complete this survey
and mail or e-mail to:**

Christina Byrne
Attn: I-405 Soundwall Survey
550 South Main Street
P.O. Box 14184
Orange, CA 92863-1584
405wallsurvey@octa.net

In order to be counted, the survey sheet must be signed by the property owner(s) and postmarked no later than October 2, 2015

This survey sheet is for properties located on the east side of the I-405 freeway between Talbert Avenue and Brookhurst Street. Please look at the enclosed figure for the area where your property is located and the proposed soundwall. Please complete the following survey, sign below and return the survey via mail or e-mail.

My property is located within the area explained above.

Yes, I am in favor of proposed Soundwall S718 and I would prefer the soundwall height to be: (please choose only one of the following options)

- 12 to 14 to 16 ft. as shown in Exhibit 1
- 14 to 16 ft. as shown in Exhibit 2
- 16 ft. as shown in Exhibit 3


No, I am not in favor of proposed Soundwall S718.

The property owner(s) is required to sign below.



Street Address of the Property, City, Zip Code

GARRETT EMMERSEN
Print First & Last Name

 01 OCT 15
Signature Date

Print First & Last Name

Signature Date

Survey Sheet

Homeowners between Brookhurst Street and Talbert Avenue
(Soundwall S718)
I-405 Improvement Project Soundwall

Please complete this survey
and mail or e-mail to:

Christina Byrne
Attn: I-405 Soundwall Survey
550 South Main Street
P.O. Box 14184
Orange, CA 92863-1584
405wallsurvey@octa.net

In order to be counted, the
survey sheet must be signed by
the property owner(s) and
postmarked no later than
October 2, 2015

This survey sheet is for properties located on the east side of the I-405 freeway between Talbert Avenue and Brookhurst Street. Please look at the enclosed figure for the area where your property is located and the proposed soundwall. Please complete the following survey, sign below and return the survey via mail or e-mail.

My property is located within the area explained above.

Yes, I am in favor of proposed Soundwall S718
and I would prefer the soundwall height to be:
(please choose only one of the following options)

- 12 to 14 to 16 ft. as shown in Exhibit 1
- 14 to 16 ft. as shown in Exhibit 2
- 16 ft. as shown in Exhibit 3

No, I am not in favor of proposed Soundwall S718.

The property owner(s) is required to sign below.

[Redacted Signature]

Street Address of the Property, City/Zip Code

Garry D. Jones
Print First & Last Name

Garry D. Jones 9-3-15
Signature Date

Connie P. Jones
Print First & Last Name

Connie P. Jones 9-3-15
Signature Date

Survey Sheet

Homeowners between Brookhurst Street and Talbert Avenue
(Soundwall S718)
I-405 Improvement Project Soundwall

**Please complete this survey
and mail or e-mail to:**

Christina Byrne
Attn: I-405 Soundwall Survey
550 South Main Street
P.O. Box 14184
Orange, CA 92863-1584
405wallsurvey@octa.net

In order to be counted, the survey sheet must be signed by the property owner(s) and postmarked no later than October 2, 2015

This survey sheet is for properties located on the east side of the I-405 freeway between Talbert Avenue and Brookhurst Street. Please look at the enclosed figure for the area where your property is located and the proposed soundwall. Please complete the following survey, sign below and return the survey via mail or e-mail.

My property is located within the area explained above.

Yes, I am in favor of proposed Soundwall S718 and I would prefer the soundwall height to be: (please choose only one of the following options)

- 12 to 14 to 16 ft. as shown in Exhibit 1
- 14 to 16 ft. as shown in Exhibit 2
- 16 ft. as shown in Exhibit 3

No, I am not in favor of proposed Soundwall S718.

The property owner(s) is required to sign below.



Street Address of the Property, City, Zip Code

HUNG DONG
Print First & Last Name

Hung Dong 9/3/15
Signature Date

JENNY NGUYEN
Print First & Last Name

Jenny 09/3/15
Signature Date

S718 - Hung V. Dong

Survey Sheet

Homeowners between Brookhurst Street and Talbert Avenue
(Soundwall S718)
I-405 Improvement Project Soundwall

**Please complete this survey
and mail or e-mail to:**

Christina Byrne
Attn: I-405 Soundwall Survey
550 South Main Street
P.O. Box 14184
Orange, CA 92863-1584
405wallsurvey@octa.net

In order to be counted, the survey sheet must be signed by the property owner(s) and postmarked no later than October 2, 2015

This survey sheet is for properties located on the east side of the I-405 freeway between Talbert Avenue and Brookhurst Street. Please look at the enclosed figure for the area where your property is located and the proposed soundwall. Please complete the following survey, sign below and return the survey via mail or e-mail.

My property is located within the area explained above.

Yes, I am in favor of proposed Soundwall S718 and I would prefer the soundwall height to be: (please choose only one of the following options)

- 12 to 14 to 16 ft. as shown in Exhibit 1
- 14 to 16 ft. as shown in Exhibit 2
- 16 ft. as shown in Exhibit 3

No, I am not in favor of proposed Soundwall S718.

The property owner(s) is required to sign below.

[Redacted Address Line]

Street Address of the Property, City, Zip Code

Charmarie Mangrello
Print First & Last Name

Charmarie Mangrello
Signature Date 9/16/15

John Mangrello
Print First & Last Name

John Mangrello
Signature Date 9/16/15

S718 - John Anthony & Charmarie D. Mangrello

Survey Sheet

Homeowners between Brookhurst Street and Talbert Avenue
(Soundwall S718)
I-405 Improvement Project Soundwall

**Please complete this survey
and mail or e-mail to:**

Christina Byrne
Attn: I-405 Soundwall Survey
550 South Main Street
P.O. Box 14184
Orange, CA 92863-1584
405wallsurvey@octa.net

In order to be counted, the
survey sheet must be signed by
the property owner(s) and
postmarked no later than
October 2, 2015

This survey sheet is for properties located on the east side of the I-405 freeway between Talbert Avenue and Brookhurst Street. Please look at the enclosed figure for the area where your property is located and the proposed soundwall. Please complete the following survey, sign below and return the survey via mail or e-mail.

My property is located within the area explained above.

Yes, I am in favor of proposed Soundwall S718
and I would prefer the soundwall height to be:
(please choose only **one** of the following options)

- 12 to 14 to 16 ft. as shown in Exhibit 1
- 14 to 16 ft. as shown in Exhibit 2
- 16 ft. as shown in Exhibit 3

No, I am **not** in favor of proposed Soundwall S718.

The property owner(s) is required to sign below.

Street Address of the Property, City, Zip Code

Jonathan Lo
Print First & Last Name

[Signature]
Signature

9/6/15
Date

Print First & Last Name

Signature

Date

Survey Sheet

Homeowners between Brookhurst Street and Talbert Avenue
(Soundwall S718)
I-405 Improvement Project Soundwall

**Please complete this survey
and mail or e-mail to:**

Christina Byrne
Attn: I-405 Soundwall Survey
550 South Main Street
P.O. Box 14184
Orange, CA 92863-1584
405wallsurvey@octa.net

In order to be counted, the
survey sheet must be signed by
the property owner(s) and
postmarked no later than
October 24, 2015

This survey sheet is for properties located on the east side of the I-405 freeway between Talbert Avenue and Brookhurst Street. Please look at the enclosed figure for the area where your property is located and the proposed soundwall. Please complete the following survey, sign below and return the survey via mail or e-mail.

My property is located within the area explained above.

Yes, I am in favor of proposed Soundwall S718
and I would prefer the soundwall height to be:
(please choose only one of the following options)

12 to 14 to 16 ft. as shown in Exhibit 1

14 to 16 ft. as shown in Exhibit 2

16 ft. as shown in Exhibit 3

No, I am not in favor of proposed Soundwall S718.

The property owner(s) is required to sign below.

Street Address of the Property, City, Zip Code

Joseph D'Ambrosio
Print First & Last Name

Joseph D'Ambrosio 10/21/15
Signature Date

Nadia D'Ambrosio
Print First & Last Name

N D'Ambrosio 10/21/15
Signature Date

S718 - Joseph D. Ambrosio Trust

Survey Sheet

Homeowners between Brookhurst Street and Talbert Avenue
(Soundwall S718)
I-405 Improvement Project Soundwall

**Please complete this survey
and mail or e-mail to:**

Christina Byrne
Attn: I-405 Soundwall Survey
550 South Main Street
P.O. Box 14184
Orange, CA 92863-1584
405wallsurvey@octa.net

In order to be counted, the
survey sheet must be signed by
the property owner(s) and
postmarked no later than
October 24, 2015

This survey sheet is for properties located on the east side of the I-405 freeway between Talbert Avenue and Brookhurst Street. Please look at the enclosed figure for the area where your property is located and the proposed soundwall. Please complete the following survey, sign below and return the survey via mail or e-mail.

My property is located within the area explained above.

Yes, I am in favor of proposed Soundwall S718
and I would prefer the soundwall height to be:
(please choose only one of the following options)

12 to 14 to 16 ft. as shown in Exhibit 1
 14 to 16 ft. as shown in Exhibit 2
 16 ft. as shown in Exhibit 3

No, I am not in favor of proposed Soundwall S718.

The property owner(s) is required to sign below.

[Redacted Signature]

Street Address of the Property, City, Zip Code

JUDITH HALL
Print First & Last Name

Judith Hall 10/20
Signature Date

Print First & Last Name

Signature Date

S718 - Judith A. Hall

Survey Sheet

Homeowners between Brookhurst Street and Talbert Avenue
(Soundwall S718)
I-405 Improvement Project Soundwall

**Please complete this survey
and mail or e-mail to:**

Christina Byrne
Attn: I-405 Soundwall Survey
550 South Main Street
P.O. Box 14184
Orange, CA 92863-1584
405wallsurvey@octa.net

In order to be counted, the
survey sheet must be signed by
the property owner(s) and
postmarked no later than
October 2, 2015

This survey sheet is for properties located on the east side of the I-405 freeway between Talbert Avenue and Brookhurst Street. Please look at the enclosed figure for the area where your property is located and the proposed soundwall. Please complete the following survey, sign below and return the survey via mail or e-mail.

My property is located within the area explained above.

Yes, I am in favor of proposed Soundwall S718
and I would prefer the soundwall height to be:
(please choose only one of the following options)

12 to 14 to 16 ft. as shown in Exhibit 1
 14 to 16 ft. as shown in Exhibit 2
 16 ft. as shown in Exhibit 3

No, I am not in favor of proposed Soundwall S718.

The property owner(s) is required to sign below.

Street Address of the Property, City, Zip Code

KENDALL BARCKLEY
Print First & Last Name

Kendall Barckley 9/25/15
Signature Date

CAROL BARCKLEY
Print First & Last Name

Carol C. Barckley 9/26/15
Signature Date

S718 - Kendall M. & Carol C. Barckley

Survey Sheet

Homeowners between Brookhurst Street and Talbert Avenue
(Soundwall S718)
I-405 Improvement Project Soundwall

**Please complete this survey
and mail or e-mail to:**

Christina Byrne
Attn: I-405 Soundwall Survey
550 South Main Street
P.O. Box 14184
Orange, CA 92863-1584
405wallsurvey@octa.net

In order to be counted, the survey sheet must be signed by the property owner(s) and postmarked no later than October 2, 2015

This survey sheet is for properties located on the east side of the I-405 freeway between Talbert Avenue and Brookhurst Street. Please look at the enclosed figure for the area where your property is located and the proposed soundwall. Please complete the following survey, sign below and return the survey via mail or e-mail.

My property is located within the area explained above.

Yes, I am in favor of proposed Soundwall S718
and I would prefer the soundwall height to be:
(please choose only one of the following options)

- 12 to 14 to 16 ft. as shown in Exhibit 1
- 14 to 16 ft. as shown in Exhibit 2
- YES 16 ft. as shown in Exhibit 3

No, I am not in favor of proposed Soundwall S718.

The property owner(s) is required to sign below.

Street Address of the Property, City, Zip Code

LANG THIE LE OGAWA
Print First & Last Name

Langthie OGAWA - 9.4-0015
Signature Date

Print First & Last Name

Signature Date

S718 - Lang T. Le-Ogawa Trust

Survey Sheet

Homeowners between Brookhurst Street and Talbert Avenue
(Soundwall S718)
I-405 Improvement Project Soundwall

**Please complete this survey
and mail or e-mail to:**

Christina Byrne
Attn: I-405 Soundwall Survey
550 South Main Street
P.O. Box 14184
Orange, CA 92863-1584
405wallsurvey@octa.net

In order to be counted, the
survey sheet must be signed by
the property owner(s) and
postmarked no later than
October 2, 2015

This survey sheet is for properties located on the east side of the I-405 freeway between Talbert Avenue and Brookhurst Street. Please look at the enclosed figure for the area where your property is located and the proposed soundwall. Please complete the following survey, sign below and return the survey via mail or e-mail.

My property is located within the area explained above.

Yes, I am in favor of proposed Soundwall S718
and I would prefer the soundwall height to be:
(please choose only one of the following options)

Replace existing property wall with Soundwall 12 to 14 to 16 ft. as shown in Exhibit 1
 14 to 16 ft. as shown in Exhibit 2
 16 ft. as shown in Exhibit 3

No, I am not in favor of proposed Soundwall S718.

The property owner(s) is required to sign below.

Street Address of the Property, City, Zip Code

Laurence Ahlswede
Print First & Last Name

Laurence Ahlswede 9/23/11
Signature Date

Nancy Ahlswede
Print First & Last Name

Nancy Ahlswede 9/23/11
Signature Date

S718 - Laurence H. & Nancy J. Ahlswede

Survey Sheet

Homeowners between Brookhurst Street and Talbert Avenue
(Soundwall S718)
I-405 Improvement Project Soundwall

**Please complete this survey
and mail or e-mail to:**

Christina Byrne
Attn: I-405 Soundwall Survey
550 South Main Street
P.O. Box 14184
Orange, CA 92863-1584
405wallsurvey@octa.net

In order to be counted, the
survey sheet must be signed by
the property owner(s) and
postmarked no later than
October 2, 2015

This survey sheet is for properties located on the east side of the I-405 freeway between Talbert Avenue and Brookhurst Street. Please look at the enclosed figure for the area where your property is located and the proposed soundwall. Please complete the following survey, sign below and return the survey via mail or e-mail.

My property is located within the area explained above.

Yes, I am in favor of proposed Soundwall S718
and I would prefer the soundwall height to be:
(please choose only one of the following options)

_____ 12 to 14 to 16 ft. as shown in Exhibit 1
_____ 14 to 16 ft. as shown in Exhibit 2
 _____ 16 ft. as shown in Exhibit 3

_____ No, I am not in favor of proposed Soundwall S718.

The property owner(s) is required to sign below.

Street Address of the Property, City, Zip Code

Long Vong
Print First & Last Name

[Signature] 9/4/2015
Signature Date

Tina TRAN
Print First & Last Name

[Signature] 9/4/2015
Signature Date

S718 - Long Vong

Survey Sheet

Homeowners between Brookhurst Street and Talbert Avenue
(Soundwall S718)
I-405 Improvement Project Soundwall

**Please complete this survey
and mail or e-mail to:**

Christina Byrne
Attn: I-405 Soundwall Survey
550 South Main Street
P.O. Box 14184
Orange, CA 92863-1584
405wallsurvey@octa.net

In order to be counted, the
survey sheet must be signed by
the property owner(s) and
postmarked no later than
October 2, 2015

This survey sheet is for properties located on the east side of the I-405 freeway between Talbert Avenue and Brookhurst Street. Please look at the enclosed figure for the area where your property is located and the proposed soundwall. Please complete the following survey, sign below and return the survey via mail or e-mail.

My property is located within the area explained above.

Yes, I am in favor of proposed Soundwall S718
and I would prefer the soundwall height to be:
(please choose only **one** of the following options)

- 12 to 14 to 16 ft. as shown in Exhibit 1
 14 to 16 ft. as shown in Exhibit 2
 16 ft. as shown in Exhibit 3

No, I am **not** in favor of proposed Soundwall S718.

The property owner(s) is required to sign below.

[Redacted Signature Area]

Street Address of the Property, City, Zip Code

Mark Peterson
Print First & Last Name

[Signature] 9-27-15
Signature Date

Print First & Last Name

Signature Date

S718 - Mark Peterson

Survey Sheet

Homeowners between Brookhurst Street and Talbert Avenue
(Soundwall S718)
I-405 Improvement Project Soundwall

**Please complete this survey
and mail or e-mail to:**

Christina Byrne
Attn: I-405 Soundwall Survey
550 South Main Street
P.O. Box 14184
Orange, CA 92863-1584
405wallsurvey@octa.net

In order to be counted, the
survey sheet must be signed by
the property owner(s) and
postmarked no later than
October 24, 2015

This survey sheet is for properties located on the east side of the I-405 freeway between Talbert Avenue and Brookhurst Street. Please look at the enclosed figure for the area where your property is located and the proposed soundwall. Please complete the following survey, sign below and return the survey via mail or e-mail.

My property is located within the area explained above.

Yes, I am in favor of proposed Soundwall S718
and I would prefer the soundwall height to be:
(please choose only one of the following options)

12 to 14 to 16 ft. as shown in Exhibit 1
 14 to 16 ft. as shown in Exhibit 2
 16 ft. as shown in Exhibit 3

No, I am not in favor of proposed Soundwall S718.

The property owner(s) is required to sign below.

Street Address of the Property, City, Zip Code

MILTON NAKANO
Print First & Last Name

Milton Nakano 10-19-15
Signature Date

JEANNE NAKANO
Print First & Last Name

Jeanne Nakano 10/19/15
Signature Date

S718 - Milton M. & Jeanne T. Nakano

Survey Sheet

Homeowners between Brookhurst Street and Talbert Avenue
(Soundwall S718)
I-405 Improvement Project Soundwall

**Please complete this survey
and mail or e-mail to:**

Christina Byrne
Attn: I-405 Soundwall Survey
550 South Main Street
P.O. Box 14184
Orange, CA 92863-1584
405wallsurvey@octa.net

In order to be counted, the
survey sheet must be signed by
the property owner(s) and
postmarked no later than
October 24, 2015

This survey sheet is for properties located on the east side of the I-405 freeway between Talbert Avenue and Brookhurst Street. Please look at the enclosed figure for the area where your property is located and the proposed soundwall. Please complete the following survey, sign below and return the survey via mail or e-mail.

My property is located within the area explained above.

Yes, I am in favor of proposed Soundwall S718
and I would prefer the soundwall height to be:
(please choose only one of the following options)

12 to 14 to 16 ft. as shown in Exhibit 1
 14 to 16 ft. as shown in Exhibit 2
 16 ft. as shown in Exhibit 3

No, I am not in favor of proposed Soundwall S718.

The property owner(s) is required to sign below.

Street Address of the Property, City, Zip Code

NGHIA TRAN
Print First & Last Name

JEANNIE TRINH
Print First & Last Name

[Signature] 10/20/15
Signature Date

[Signature] 10/20/15
Signature Date

S718 - Nghia Tran and Jeannie T. Trinh

Survey Sheet

Homeowners between Brookhurst Street and Talbert Avenue
(Soundwall S718)
I-405 Improvement Project Soundwall

Please complete this survey
and mail or e-mail to:

Christina Byrne
Attn: I-405 Soundwall Survey
550 South Main Street
P.O. Box 14184
Orange, CA 92863-1584
405wallsurvey@octa.net

In order to be counted, the
survey sheet must be signed by
the property owner(s) and
postmarked no later than
October 2, 2015

This survey sheet is for properties located on the east side of the I-405 freeway between Talbert Avenue and Brookhurst Street. Please look at the enclosed figure for the area where your property is located and the proposed soundwall. Please complete the following survey, sign below and return the survey via mail or e-mail.

My property is located within the area explained above.

Yes, I am in favor of proposed Soundwall S718
and I would prefer the soundwall height to be:
(please choose only one of the following options)

_____ 12 to 14 to 16 ft. as shown in Exhibit 1
_____ 14 to 16 ft. as shown in Exhibit 2
_____ 16 ft. as shown in Exhibit 3

_____ No, I am not in favor of proposed Soundwall S718.

The property owner(s) is required to sign below.

Street Address of the Property, City, Zip Code

Patrick T Nielsen
Print First & Last Name

Patrick T Nielsen 9-8-15
Signature Date

Paula Nielsen
Print First & Last Name

Paula Nielsen 9/8/15
Signature Date

Survey Sheet

Homeowners between Brookhurst Street and Talbert Avenue
(Soundwall S718)
I-405 Improvement Project Soundwall

**Please complete this survey
and mail or e-mail to:**

Christina Byrne
Attn: I-405 Soundwall Survey
550 South Main Street
P.O. Box 14184
Orange, CA 92863-1584
405wallsurvey@octa.net

In order to be counted, the
survey sheet must be signed by
the property owner(s) and
postmarked no later than
October 24, 2015

This survey sheet is for properties located on the east side of the I-405 freeway between Talbert Avenue and Brookhurst Street. Please look at the enclosed figure for the area where your property is located and the proposed soundwall. Please complete the following survey, sign below and return the survey via mail or e-mail.

My property is located within the area explained above.

Yes, I am in favor of proposed Soundwall S718
and I would prefer the soundwall height to be:
(please choose only one of the following options)

- 12 to 14 to 16 ft. as shown in Exhibit 1
- 14 to 16 ft. as shown in Exhibit 2
- 16 ft. as shown in Exhibit 3

No, I am not in favor of proposed Soundwall S718.

The property owner(s) is required to sign below.

Street Address of the Property, City, Zip Code

IRENE Y. QUEVEDO
Print First & Last Name

Irene Y. Quevedo Oct. 21, 2015
Signature Date

Print First & Last Name

Signature Date

S718 - Prospero L. Quevedo Trust

Survey Sheet

Homeowners between Brookhurst Street and Talbert Avenue
(Soundwall S718)
I-405 Improvement Project Soundwall

**Please complete this survey
and mail or e-mail to:**

Christina Byrne
Attn: I-405 Soundwall Survey
550 South Main Street
P.O. Box 14184
Orange, CA 92863-1584
405wallsurvey@octa.net

In order to be counted, the survey sheet must be signed by the property owner(s) and postmarked no later than October 2, 2015

This survey sheet is for properties located on the east side of the I-405 freeway between Talbert Avenue and Brookhurst Street. Please look at the enclosed figure for the area where your property is located and the proposed soundwall. Please complete the following survey, sign below and return the survey via mail or e-mail.

My property is located within the area explained above.

Yes, I am in favor of proposed Soundwall S718
and I would prefer the soundwall height to be:
(please choose only one of the following options)

- 12 to 14 to 16 ft. as shown in Exhibit 1
- 14 to 16 ft. as shown in Exhibit 2
- 16 ft. as shown in Exhibit 3

No, I am not in favor of proposed Soundwall S718.

The property owner(s) is required to sign below.

[Redacted Signature]

Street Address of the Property, City, Zip Code

Sean O'Flaherty
Print First & Last Name

[Signature] 9-27-15
Signature Date

Denise O'Flaherty
Print First & Last Name

[Signature] 9/27/15
Signature Date

S718 - Denise & Sean O'Flaherty

Survey Sheet

Homeowners between Brookhurst Street and Talbert Avenue
(Soundwall S718)
I-405 Improvement Project Soundwall

**Please complete this survey
and mail or e-mail to:**

Christina Byrne
Attn: I-405 Soundwall Survey
550 South Main Street
P.O. Box 14184
Orange, CA 92863-1584
405wallsurvey@octa.net

In order to be counted, the survey sheet must be signed by the property owner(s) and postmarked no later than October 2, 2015

This survey sheet is for properties located on the east side of the I-405 freeway between Talbert Avenue and Brookhurst Street. Please look at the enclosed figure for the area where your property is located and the proposed soundwall. Please complete the following survey, sign below and return the survey via mail or e-mail.

My property is located within the area explained above.

Yes, I am in favor of proposed Soundwall S718
and I would prefer the soundwall height to be:
(please choose only one of the following options)

- 12 to 14 to 16 ft. as shown in Exhibit 1
- 14 to 16 ft. as shown in Exhibit 2
- 16 ft. as shown in Exhibit 3

No, I am not in favor of proposed Soundwall S718.

The property owner(s) is required to sign below.

Street Address of the Property, City, Zip Code

THUAN TRAN
Print First & Last Name

Thuan Tran 9/22/15
Signature Date

KRISTINE TRAN
Print First & Last Name

Kristine Tran 9/22/15
Signature Date

S718 - Thuan M. & Kristine L. Tran

Survey Sheet

Homeowners between Brookhurst Street and Talbert Avenue
(Soundwall S718)
I-405 Improvement Project Soundwall

**Please complete this survey
and mail or e-mail to:**

Christina Byrne
Attn: I-405 Soundwall Survey
550 South Main Street
P.O. Box 14184
Orange, CA 92863-1584
405wallsurvey@octa.net

In order to be counted, the
survey sheet must be signed by
the property owner(s) and
postmarked no later than
October 2, 2015

This survey sheet is for properties located on the east side of the I-405 freeway between Talbert Avenue and Brookhurst Street. Please look at the enclosed figure for the area where your property is located and the proposed soundwall. Please complete the following survey, sign below and return the survey via mail or e-mail.

My property is located within the area explained above.

Yes, I am in favor of proposed Soundwall S718
and I would prefer the soundwall height to be:
(please choose only one of the following options)

12 to 14 to 16 ft. as shown in Exhibit 1
 14 to 16 ft. as shown in Exhibit 2
 16 ft. as shown in Exhibit 3

No, I am not in favor of proposed Soundwall S718.

The property owner(s) is required to sign below.

Street Address of the Property, City, Zip Code

TUAN NGUYEN
Print First & Last Name

Tuan Anh 9/9/15
Signature Date

BACH-YEN NGUYEN
Print First & Last Name

Bach-Yen 9/9/15
Signature Date

S718 - Tuan Anh & Bach-Yen Nguyen

Survey Sheet

Homeowners between Brookhurst Street and Talbert Avenue
(Soundwall S718)
I-405 Improvement Project Soundwall

**Please complete this survey
and mail or e-mail to:**

Christina Byrne
Attn: I-405 Soundwall Survey
550 South Main Street
P.O. Box 14184
Orange, CA 92863-1584
405wallsurvey@octa.net

In order to be counted, the survey sheet must be signed by the property owner(s) and postmarked no later than October 2, 2015

This survey sheet is for properties located on the east side of the I-405 freeway between Talbert Avenue and Brookhurst Street. Please look at the enclosed figure for the area where your property is located and the proposed soundwall. Please complete the following survey, sign below and return the survey via mail or e-mail.

My property is located within the area explained above.

Yes, I am in favor of proposed Soundwall S718 and I would prefer the soundwall height to be: (please choose only one of the following options)

- 12 to 14 to 16 ft. as shown in Exhibit 1
- 14 to 16 ft. as shown in Exhibit 2
- 16 ft. as shown in Exhibit 3

No, I am not in favor of proposed Soundwall S718.

The property owner(s) is required to sign below.



Street Address of the Property, City, Zip Code

WILTON S. BLANK
Print First & Last Name

Wilton S. Blank 9-3-15
Signature Date

Print First & Last Name

Signature Date

S718 - Wilton S. Blank

Soundwall S745B

Survey Sheet

Property owners south of Slater Avenue
(Soundwall S745B)
I-405 Improvement Project Soundwall

**Please complete this survey
and mail or e-mail to:**

Christina Byrne
Attn: I-405 Soundwall Survey
550 South Main Street
P.O. Box 14184
Orange, CA 92863-1584
405wallsurvey@octa.net

In order to be counted, the
survey sheet must be signed by
the property owner(s) and
postmarked no later than
October 2, 2015

This survey sheet is for properties located on the west side of the I-405 freeway and south side of Slater Avenue. Please look at the enclosed figure for the area where your property is located and the proposed soundwall. Please complete the following survey, sign below and return the survey via mail or e-mail.

My property is located within the area explained above.

Yes, I am in favor of proposed Soundwall S745B at 16-foot high.

No, I am not in favor of proposed Soundwall S745B.

The property owner(s) is required to sign below.


Street Address of the Property, City, Zip Code

Donald Pistulka
Print First & Last Name

Donald J. Pistulka
Signature Date

Print First & Last Name

Signature Date

Soundwall S746

Survey Sheet

Property owners north of Slater Avenue
(Soundwall S746)
I-405 Improvement Project Soundwall

**Please complete this survey
and mail or e-mail to:**

Christina Byrne
Attn: I-405 Soundwall Survey
550 South Main Street
P.O. Box 14184
Orange, CA 92863-1584
405wallsurvey@octa.net

In order to be counted, the
survey sheet must be signed by
the property owner(s) and
postmarked no later than
October 2, 2015

This survey sheet is for properties located on the east side of the I-405 freeway and north side of Slater Avenue. Please look at the enclosed figure for the area where your property is located and the proposed soundwall. Please complete the following survey, sign below and return the survey via mail or e-mail.

My property is located within the area explained above.

Yes, I am in favor of proposed Soundwall S746
and I would prefer the soundwall height to be:
(please choose only one of the following options)

_____ 12 ft.
_____ 14 ft.
_____ 16 ft.

No, I am not in favor of proposed Soundwall S746.

The property owner(s) is required to sign below.

Street Address of the Property, City, Zip Code

Print First & Last Name

GORDON COLE

Print First & Last Name

Signature Date



Signature Date

Survey Sheet

Property owners north of Slater Avenue
(Soundwall S746)
I-405 Improvement Project Soundwall

**Please complete this survey
and mail or e-mail to:**

Christina Byrne
Attn: I-405 Soundwall Survey
550 South Main Street
P.O. Box 14184
Orange, CA 92863-1584
405wallsurvey@octa.net

In order to be counted, the
survey sheet must be signed by
the property owner(s) and
postmarked no later than
October 2, 2015

This survey sheet is for properties located on the east side of the I-405 freeway and north side of Slater Avenue. Please look at the enclosed figure for the area where your property is located and the proposed soundwall. Please complete the following survey, sign below and return the survey via mail or e-mail.

My property is located within the area explained above.

Yes, I am in favor of proposed Soundwall S746
and I would prefer the soundwall height to be:
(please choose only one of the following options)

12 ft.
 14 ft.
 16 ft.

No, I am **not** in favor of proposed Soundwall S746.

The property owner(s) is required to sign below.

Street Address of the Property, City, Zip Code

Stephen Johnson
Print First & Last Name

Stephen Johnson Nov. 17, 2015
Signature Date

Print First & Last Name

Signature Date

Survey Sheet

Property owners north of Slater Avenue
(Soundwall S746)
I-405 Improvement Project Soundwall

**Please complete this survey
and mail or e-mail to:**

Christina Byrne
Attn: I-405 Soundwall Survey
550 South Main Street
P.O. Box 14184
Orange, CA 92863-1584
405wallsurvey@octa.net

In order to be counted, the survey sheet must be signed by the property owner(s) and postmarked no later than October 2, 2015

This survey sheet is for properties located on the east side of the I-405 freeway and north side of Slater Avenue. Please look at the enclosed figure for the area where your property is located and the proposed soundwall. Please complete the following survey, sign below and return the survey via mail or e-mail.

My property is located within the area explained above.

Yes, I am in favor of proposed Soundwall S746
and I would prefer the soundwall height to be:
(please choose only **one** of the following options)

- 12 ft.
- 14 ft.
- 16 ft.

No, I am **not** in favor of proposed Soundwall S746.

The property owner(s) is required to sign below.

Street Address of the Property, City, Zip Code

Joe TORRES
Print First & Last Name

[Signature] _____
Signature Date

V. TORRES
Print First & Last Name

[Signature] _____
Signature Date

Survey Sheet

Property owners north of Slater Avenue
(Soundwall S746)
I-405 Improvement Project Soundwall

**Please complete this survey
and mail or e-mail to:**

Christina Byrne
Attn: I-405 Soundwall Survey
550 South Main Street
P.O. Box 14184
Orange, CA 92863-1584
405wallsurvey@octa.net

In order to be counted, the
survey sheet must be signed by
the property owner(s) and
postmarked no later than
October 2, 2015

This survey sheet is for properties located on the east side of the I-405 freeway and north side of Slater Avenue. Please look at the enclosed figure for the area where your property is located and the proposed soundwall. Please complete the following survey, sign below and return the survey via mail or e-mail.

My property is located within the area explained above.

Yes, I am in favor of proposed Soundwall S746
and I would prefer the soundwall height to be:
(please choose only one of the following options)

12 ft.
 14 ft.
 16 ft.

No, I am **not** in favor of proposed Soundwall S746.

The property owner(s) is required to sign below.

[Redacted Address]

Street Address of the Property, City, Zip Code

LUAN LE
Print First & Last Name

[Signature] 9/20/15
Signature Date

CINDY NGUYEN
Print First & Last Name

[Signature] 9/20/15
Signature Date

S746 - Luan N. Le and Cindy Lan Thao Nguyen

Soundwall S765

Survey Sheet

Property owners west of Bushard Street
(Soundwall S765)
I-405 Improvement Project Soundwall

**Please complete this survey
and mail or e-mail to:**

Christina Byrne
Attn: I-405 Soundwall Survey
550 South Main Street
P.O. Box 14184
Orange, CA 92863-1584
405wallsurvey@octa.net

In order to be counted, the
survey sheet must be signed by
the property owner(s) and
postmarked no later than
October 2, 2015

This survey sheet is for properties located on the west side of the I-405 freeway and west side of Bushard Street. Please look at the enclosed figure for the area where your property is located and the proposed soundwall. Please complete the following survey, sign below and return the survey via mail or e-mail.

My property is located within the area explained above.

Yes, I am in favor of proposed Soundwall S765
at a height combination of 14/16 ft.

No, I am **not** in favor of proposed Soundwall S765.

The property owner(s) is required to sign below.




Street Address of the Property, City, Zip Code

Brett Hirata
Print First & Last Name

 9/10/15
Signature Date

Marcie Terasawa-Lew
Print First & Last Name

 9/10/15
Signature Date

S765 - Brett Lew Hirata Terasawa

Survey Sheet

Property owners west of Bushard Street
(Soundwall S765)
I-405 Improvement Project Soundwall

**Please complete this survey
and mail or e-mail to:**

Christina Byrne
Attn: I-405 Soundwall Survey
550 South Main Street
P.O. Box 14184
Orange, CA 92863-1584
405wallsurvey@octa.net

In order to be counted, the
survey sheet must be signed by
the property owner(s) and
postmarked no later than
October 2, 2015

This survey sheet is for properties located on the west side of the I-405 freeway and west side of Bushard Street. Please look at the enclosed figure for the area where your property is located and the proposed soundwall. Please complete the following survey, sign below and return the survey via mail or e-mail.

My property is located within the area explained above.

Yes, I am in favor of proposed Soundwall S765
at a height combination of 14/16 ft.

No, I am **not** in favor of proposed Soundwall S765.

The property owner(s) is required to sign below.

Street Address of the Property, City, Zip Code

QUANG BACH
Print First & Last Name

[Signature] 9/12/15
Signature Date

KIM BACH
Print First & Last Name

[Signature] 9/14/15
Signature Date

S765 - Quang N. Bach Trust

Survey Sheet

Property owners west of Bushard Street
(Soundwall S765)
I-405 Improvement Project Soundwall

**Please complete this survey
and mail or e-mail to:**
Christina Byrne
Attn: I-405 Soundwall Survey
550 South Main Street
P.O. Box 14184
Orange, CA 92863-1584
405wallsurvey@octa.net

In order to be counted, the
survey sheet must be signed by
the property owner(s) and
postmarked no later than
October 2, 2015

This survey sheet is for properties located on the west side of the I-405 freeway and west side of Bushard Street. Please look at the enclosed figure for the area where your property is located and the proposed soundwall. Please complete the following survey, sign below and return the survey via mail or e-mail.

My property is located within the area explained above.

Yes, I am in favor of proposed Soundwall S765
at a height combination of 14/16 ft.

No, I am **not** in favor of proposed Soundwall S765.

The property owner(s) is required to sign below.



Street Address of the Property, City, Zip Code

RICHARD TANNER
Print First & Last Name

Richard Tanner 9/22/15
Signature Date

SHARON TANNER
Print First & Last Name

Sharon Tanner 9/22/15
Signature Date

S765 - Richard Tanner

Soundwall S766

Survey Sheet

Homeowners south of Bushard Street
(Soundwall S766)
I-405 Improvement Project Soundwall

**Please complete this survey
and mail or e-mail to:**

Christina Byrne
Attn: I-405 Soundwall Survey
550 South Main Street
P.O. Box 14184
Orange, CA 92863-1584
405wallsurvey@octa.net

In order to be counted, the
survey sheet must be signed by
the property owner(s) and
postmarked no later than

October 24, 2015

This survey sheet is for properties located on the east side of the I-405 freeway and south side of Bushard Street. Please look at the enclosed figure for the area where your property is located and the proposed soundwall. Please complete the following survey, sign below and return the survey via mail or e-mail.

My property is located within the area explained above.

Yes, I am in favor of proposed Soundwall S766 at 14-foot high.

No, I am not in favor of proposed Soundwall S766.

The property owner(s) is required to sign below.

[Redacted Signature]

Street Address of the Property, City, Zip Code

John Kamae
Print First & Last Name

John H Kamae 10/19/2015
Signature Date

Roberta Kamae
Print First & Last Name

Roberta Kamae 10/19/15
Signature Date

S766 - John H. Kamae

Survey Sheet

Homeowners south of Bushard Street
(Soundwall S766)
I-405 Improvement Project Soundwall

**Please complete this survey
and mail or e-mail to:**

Christina Byrne
Attn: I-405 Soundwall Survey
550 South Main Street
P.O. Box 14184
Orange, CA 92863-1584
405wallsurvey@octa.net

In order to be counted, the
survey sheet must be signed by
the property owner(s) and
postmarked no later than
October 24, 2015

This survey sheet is for properties located on the east side of the I-405 freeway and south side of Bushard Street. Please look at the enclosed figure for the area where your property is located and the proposed soundwall. Please complete the following survey, sign below and return the survey via mail or e-mail.

My property is located within the area explained above.

Yes, I am in favor of proposed Soundwall S766 at 14-foot high.

No, I am not in favor of proposed Soundwall S766.

The property owner(s) is required to sign below.

Street Address of the Property, City, Zip Code

Leona R. Shaffer
Print First & Last Name

Leona R. Shaffer
Signature Date


Print First & Last Name

Signature Date

S766 - Leona R. Shaffer Family Trust

Survey Sheet

Homeowners south of Bushard Street
(Soundwall S766)
I-405 Improvement Project Soundwall

**Please complete this survey
and mail or e-mail to:**

Christina Byrne
Attn: I-405 Soundwall Survey
550 South Main Street
P.O. Box 14184
Orange, CA 92863-1584
405wallsurvey@octa.net

In order to be counted, the survey sheet must be signed by the property owner(s) and postmarked no later than October 2, 2015

This survey sheet is for properties located on the east side of the I-405 freeway and south side of Bushard Street. Please look at the enclosed figure for the area where your property is located and the proposed soundwall. Please complete the following survey, sign below and return the survey via mail or e-mail.

My property is located within the area explained above.

Yes, I am in favor of proposed Soundwall S766 at 14-foot high.

No, I am not in favor of proposed Soundwall S766.

The property owner(s) is required to sign below.

[Redacted Name]

Street Address of the Property, City, Zip Code

Robt Barlow
Print First & Last Name

Robt E Barlow 9-20-15
Signature Date

Judith A Barlow
Print First & Last Name

Judith A Barlow 9-20-15
Signature Date

S766 - Robert E. Barlow

Survey Sheet

Homeowners south of Bushard Street
(Soundwall S766)
I-405 Improvement Project Soundwall

**Please complete this survey
and mail or e-mail to:**

Christina Byrne
Attn: I-405 Soundwall Survey
550 South Main Street
P.O. Box 14184
Orange, CA 92863-1584
405wallsurvey@octa.net

In order to be counted, the survey sheet must be signed by the property owner(s) and postmarked no later than October 2, 2015

This survey sheet is for properties located on the east side of the I-405 freeway and south side of Bushard Street. Please look at the enclosed figure for the area where your property is located and the proposed soundwall. Please complete the following survey, sign below and return the survey via mail or e-mail.

My property is located within the area explained above.

Yes, I am in favor of proposed Soundwall S766 at 14-foot high.

No, I am not in favor of proposed Soundwall S766.

The property owner(s) is required to sign below.

Street Address of the Property, City, Zip Code

THOMAS FREEMAN TAPE
Print First & Last Name

Thomas F. Tape
Signature Date

Print First & Last Name

Signature Date

Survey Sheet

Homeowners south of Bushard Street
(Soundwall S766)
I-405 Improvement Project Soundwall

**Please complete this survey
and mail or e-mail to:**

Christina Byrne
Attn: I-405 Soundwall Survey
550 South Main Street
P.O. Box 14184
Orange, CA 92863-1584
405wallsurvey@octa.net

In order to be counted, the
survey sheet must be signed by
the property owner(s) and
postmarked no later than
October 24, 2015

This survey sheet is for properties located on the east side of the I-405 freeway and south side of Bushard Street. Please look at the enclosed figure for the area where your property is located and the proposed soundwall. Please complete the following survey, sign below and return the survey via mail or e-mail.

My property is located within the area explained above.

Yes, I am in favor of proposed Soundwall S766 at 14-foot high.

No, I am not in favor of proposed Soundwall S766.

The property owner(s) is required to sign below.

[Redacted Signature]

Street Address of the Property, City, Zip Code

Thomas Mendoza
Print First & Last Name

[Signature] 10-20-15
Signature Date

Jennifer Mendoza
Print First & Last Name

[Signature] 10-20-15
Signature Date

S766 - Thomas Robert & Jennifer S. Mendoza

Survey Sheet

Homeowners south of Bushard Street
(Soundwall S766)
I-405 Improvement Project Soundwall

**Please complete this survey
and mail or e-mail to:**

Christina Byrne
Attn: I-405 Soundwall Survey
550 South Main Street
P.O. Box 14184
Orange, CA 92863-1584
405wallsurvey@octa.net

In order to be counted, the
survey sheet must be signed by
the property owner(s) and
postmarked no later than

October 24, 2015

This survey sheet is for properties located on the east side of the I-405 freeway and south side of Bushard Street. Please look at the enclosed figure for the area where your property is located and the proposed soundwall. Please complete the following survey, sign below and return the survey via mail or e-mail.

My property is located within the area explained above.

Yes, I am in favor of proposed Soundwall S766 at 14-foot high.

No, I am not in favor of proposed Soundwall S766.

The property owner(s) is required to sign below.


Street Address of the Property, City, Zip Code

TOMAS MENDOZA
Print First & Last Name

Tomas Mendoza 10-22-15
Signature Date

Betty Mendoza
Print First & Last Name

Betty Mendoza 10-22-15
Signature Date

S766 - Tomas Mendoza

Survey Sheet

Homeowners south of Bushard Street
(Soundwall S766)
I-405 Improvement Project Soundwall

**Please complete this survey
and mail or e-mail to:**

Christina Byrne
Attn: I-405 Soundwall Survey
550 South Main Street
P.O. Box 14184
Orange, CA 92863-1584
405wallsurvey@octa.net

In order to be counted, the
survey sheet must be signed by
the property owner(s) and
postmarked no later than
October 2, 2015

This survey sheet is for properties located on the east side of the I-405 freeway and south side of Bushard Street. Please look at the enclosed figure for the area where your property is located and the proposed soundwall. Please complete the following survey, sign below and return the survey via mail or e-mail.

My property is located within the area explained above.

Yes, I am in favor of proposed Soundwall S766 at 14-foot high.

No, I am not in favor of proposed Soundwall S766.

The property owner(s) is required to sign below.

[Redacted Address]

Street Address of the Property, City, Zip Code

Tonya Campo
Print First & Last Name

Tonya Campo
Signature Date

Print First & Last Name

Signature Date

S766 - Tonya A. Campo

Survey Sheet

Homeowners south of Bushard Street
(Soundwall S766)
I-405 Improvement Project Soundwall

**Please complete this survey
and mail or e-mail to:**

Christina Byrne
Attn: I-405 Soundwall Survey
550 South Main Street
P.O. Box 14184
Orange, CA 92863-1584
405wallsurvey@octa.net

In order to be counted, the
survey sheet must be signed by
the property owner(s) and
postmarked no later than
October 2, 2015

This survey sheet is for properties located on the east side of the I-405 freeway and south side of Bushard Street. Please look at the enclosed figure for the area where your property is located and the proposed soundwall. Please complete the following survey, sign below and return the survey via mail or e-mail.

My property is located within the area explained above.

Yes, I am in favor of proposed Soundwall S766 at 14-foot high.

No, I am not in favor of proposed Soundwall S766.

The property owner(s) is required to sign below.

[Redacted Signature Area]

Street Address of the Property, City, Zip Code

Wayne Harris
Print First & Last Name

Print First & Last Name

Wayne Harris 9/8/15
Signature Date

Mark Miller 9/8/15
Signature Date

S766 - Wayne Harris

Soundwalls S786 and S790

Survey Sheet

Homeowners north of Warner Avenue
(Soundwalls S786 and S790)
I-405 Improvement Project Soundwall

**Please complete this survey
and mail or e-mail to:**

Christina Byrne
Attn: I-405 Soundwall Survey
550 South Main Street
P.O. Box 14184
Orange, CA 92863-1584
405wallsurvey@octa.net

In order to be counted, the
survey sheet must be signed by
the property owner(s) and
postmarked no later than
October 2, 2015

This survey sheet is for properties located on the east side of the I-405 freeway and north side of Warner Avenue. Please look at the enclosed figure for the area where your property is located and the proposed soundwall. Please complete the following survey, sign below and return the survey via mail or e-mail.

My property is located within the area explained above.

Yes, I am in favor of proposed Soundwall S786
and I would prefer the soundwall height to be:
(please choose only one of the following options)

14 ft. as shown in Exhibits 1 or 3
 16 ft. as shown in Exhibits 2 or 4

Yes, I am in favor of proposed Soundwall S790
and I would prefer the soundwall height to be:
(please choose only one of the following options)

14 ft. as shown in Exhibits 1 or 4
 16 ft. as shown in Exhibits 2 or 3

No, I am not in favor of proposed Soundwalls S786 and S790.

The property owner(s) is required to sign below.

[Redacted Signature Area]

Street Address of the Property, City, Zip Code

ADOLFO S. YBANEZ
Print First & Last Name

Adolfo S. Ybanez 9-22-15
Signature Date

CAROLYN J. LAMM
Print First & Last Name

Carolyn J. Lamm 9-22-15
Signature Date

Survey Sheet

Homeowners north of Warner Avenue
(Soundwalls S786 and S790)
I-405 Improvement Project Soundwall

**Please complete this survey
and mail or e-mail to:**

Christina Byrne
Attn: I-405 Soundwall Survey
550 South Main Street
P.O. Box 14184
Orange, CA 92863-1584
405wallsurvey@octa.net

In order to be counted, the
survey sheet must be signed by
the property owner(s) and
postmarked no later than
October 2, 2015

This survey sheet is for properties located on the east side of the I-405 freeway and north side of Warner Avenue. Please look at the enclosed figure for the area where your property is located and the proposed soundwall. Please complete the following survey, sign below and return the survey via mail or e-mail.

My property is located within the area explained above.

Yes, I am in favor of proposed Soundwall S786
and I would prefer the soundwall height to be:
(please choose only one of the following options)

14 ft. as shown in Exhibits 1 or 3
 16 ft. as shown in Exhibits 2 or 4

Yes, I am in favor of proposed Soundwall S790
and I would prefer the soundwall height to be:
(please choose only one of the following options)

14 ft. as shown in Exhibits 1 or 4
 16 ft. as shown in Exhibits 2 or 3

No, I am not in favor of proposed Soundwalls S786 and S790.

The property owner(s) is required to sign below.

Street Address of the Property, City, Zip Code

ARNIE CLIFFGARD

Print First & Last Name

Arnie Cliffgard

Signature Date
September 3, 2015

Print First & Last Name

Signature Date

S786/S790 - Arnie L. Cliffgard

Survey Sheet

Homeowners north of Warner Avenue
(Soundwalls S786 and S790)
I-405 Improvement Project Soundwall

Please complete this survey
and mail or e-mail to:

Christina Byrne
Attn: I-405 Soundwall Survey
550 South Main Street
P.O. Box 14184
Orange, CA 92863-1584
405wallsurvey@octa.net

In order to be counted, the
survey sheet must be signed by
the property owner(s) and
postmarked no later than
October 2, 2015

This survey sheet is for properties located on the east side of the I-405 freeway and north side of Warner Avenue. Please look at the enclosed figure for the area where your property is located and the proposed soundwall. Please complete the following survey, sign below and return the survey via mail or e-mail.

My property is located within the area explained above.

Yes, I am in favor of proposed Soundwall S786
and I would prefer the soundwall height to be:
(please choose only one of the following options)

14 ft. as shown in Exhibits 1 or 3
 16 ft. as shown in Exhibits 2 or 4

Yes, I am in favor of proposed Soundwall S790
and I would prefer the soundwall height to be:
(please choose only one of the following options)

14 ft. as shown in Exhibits 1 or 4
 16 ft. as shown in Exhibits 2 or 3

No, I am not in favor of proposed Soundwalls S786 and S790.

The property owner(s) is required to sign below.

[Redacted Signature]

Street Address of the Property, City, Zip Code

DIANE GROH
Print First & Last Name

[Signature] 9-23-15
Signature Date

Print First & Last Name

Signature Date

S786/S790 - Diane Alberta Toni Groh Trust

Survey Sheet

Homeowners north of Warner Avenue
(Soundwalls S786 and S790)
I-405 Improvement Project Soundwall

Please complete this survey and mail or e-mail to:
Christina Byrne
Attn: I-405 Soundwall Survey
550 South Main Street
P.O. Box 14184
Orange, CA 92863-1584
405wallsurvey@octa.net

In order to be counted, the survey sheet must be signed by the property owner(s) and postmarked no later than October 2, 2015

This survey sheet is for properties located on the east side of the I-405 freeway and north side of Warner Avenue. Please look at the enclosed figure for the area where your property is located and the proposed soundwall. Please complete the following survey, sign below and return the survey via mail or e-mail.

My property is located within the area explained above.

Yes, I am in favor of proposed Soundwall S786 and I would prefer the soundwall height to be:
(please choose only one of the following options)

14 ft. as shown in Exhibits 1 or 3
 16 ft. as shown in Exhibits 2 or 4

Yes, I am in favor of proposed Soundwall S790 and I would prefer the soundwall height to be:
(please choose only one of the following options)

14 ft. as shown in Exhibits 1 or 4
 16 ft. as shown in Exhibits 2 or 3

No, I am **not** in favor of proposed Soundwalls S786 and S790.

The property owner(s) is required to sign below.

Street Address of the Property, City, Zip Code

Jim Medeiros
Print First & Last Name

[Signature]
Signature

9-13-15
Date

Print First & Last Name

Signature

Date

Survey Sheet

Homeowners north of Warner Avenue
(Soundwalls S786 and S790)
I-405 Improvement Project Soundwall

**Please complete this survey
and mail or e-mail to:**

Christina Byrne
Attn: I-405 Soundwall Survey
550 South Main Street
P.O. Box 14184
Orange, CA 92863-1584
405wallsurvey@octa.net

In order to be counted, the
survey sheet must be signed by
the property owner(s) and
postmarked no later than
October 2, 2015

This survey sheet is for properties located on the east side of the I-405 freeway and north side of Warner Avenue. Please look at the enclosed figure for the area where your property is located and the proposed soundwall. Please complete the following survey, sign below and return the survey via mail or e-mail.

My property is located within the area explained above.

Yes, I am in favor of proposed Soundwall S786
and I would prefer the soundwall height to be:
(please choose only one of the following options)

14 ft. as shown in Exhibits 1 or 3
 16 ft. as shown in Exhibits 2 or 4

Yes, I am in favor of proposed Soundwall S790
and I would prefer the soundwall height to be:
(please choose only one of the following options)

14 ft. as shown in Exhibits 1 or 4
 16 ft. as shown in Exhibits 2 or 3

No, I am not in favor of proposed Soundwalls S786 and S790.

The property owner(s) is required to sign below.

[Redacted]
Street Address of the Property, City, Zip Code

Luella Forrai
Print First & Last Name

Luella Forrai 9/9/15
Signature Date

Print First & Last Name

Signature Date

Survey Sheet

Homeowners north of Warner Avenue
(Soundwalls S786 and S790)
I-405 Improvement Project Soundwall

Please complete this survey
and mail or e-mail to:

Christina Byrne
Attn: I-405 Soundwall Survey
550 South Main Street
P.O. Box 14184
Orange, CA 92863-1584
405wallsurvey@octa.net

In order to be counted, the
survey sheet must be signed by
the property owner(s) and
postmarked no later than
October 24, 2015

This survey sheet is for properties located on the east side of the I-405 freeway and north side of Warner Avenue. Please look at the enclosed figure for the area where your property is located and the proposed soundwall. Please complete the following survey, sign below and return the survey via mail or e-mail.

My property is located within the area explained above.

Yes, I am in favor of proposed Soundwall S786
and I would prefer the soundwall height to be:
(please choose only one of the following options)

14 ft. as shown in Exhibits 1 or 3
 16 ft. as shown in Exhibits 2 or 4

Yes, I am in favor of proposed Soundwall S790
and I would prefer the soundwall height to be:
(please choose only one of the following options)

14 ft. as shown in Exhibits 1 or 4
 16 ft. as shown in Exhibits 2 or 3

No, I am not in favor of proposed Soundwalls S786 and S790.

The property owner(s) is required to sign below.

Street Address of the Property, City, Zip Code

WOODY RANDOLPH
Print First & Last Name

Woody Randolph 10-20-15
Signature Date

Deborah Randolph
Print First & Last Name

[Signature] 10-20-15
Signature Date

S786/S790 - Randolph G. Woody

Survey Sheet

Homeowners north of Warner Avenue
(Soundwalls S786 and S790)
I-405 Improvement Project Soundwall

**Please complete this survey
and mail or e-mail to:**

Christina Byrne
Attn: I-405 Soundwall Survey
550 South Main Street
P.O. Box 14184
Orange, CA 92863-1584
405wallsurvey@octa.net

In order to be counted, the survey sheet must be signed by the property owner(s) and postmarked no later than October 2, 2015

This survey sheet is for properties located on the east side of the I-405 freeway and north side of Warner Avenue. Please look at the enclosed figure for the area where your property is located and the proposed soundwall. Please complete the following survey, sign below and return the survey via mail or e-mail.


My property is located within the area explained above.

Yes, I am in favor of proposed Soundwall S786
and I would prefer the soundwall height to be:
(please choose only one of the following options)
16 14 ft. as shown in Exhibits 1 or 3
16 ft. as shown in Exhibits 2 or 4

Yes, I am in favor of proposed Soundwall S790
and I would prefer the soundwall height to be:
(please choose only one of the following options)
16 14 ft. as shown in Exhibits 1 or 4
16 ft. as shown in Exhibits 2 or 3

No, I am not in favor of proposed Soundwalls S786 and S790.

The property owner(s) is required to sign below.


Street Address of the Property, City, Zip Code

Roscoe C Woody
Print First & Last Name

[Signature] 9/5/15
Signature Date

Phyllis D. Woody
Print First & Last Name

[Signature] 9/5/15
Signature Date

S786/S790 - Roscoe C. Jr. & Phyllis D. Woody

Soundwall S795

Survey Sheet

Property owners between Warner Avenue and Magnolia Street
(Soundwall S795)
I-405 Improvement Project Soundwall

**Please complete this survey
and mail or e-mail to:**

Christina Byrne
Attn: I-405 Soundwall Survey
550 South Main Street
P.O. Box 14184
Orange, CA 92863-1584
405wallsurvey@octa.net

In order to be counted, the
survey sheet must be signed by
the property owner(s) and
postmarked no later than
October 2, 2015

This survey sheet is for properties located on the west side of the I-405 freeway between Warner Avenue and Magnolia Street. Please look at the enclosed figure for the area where your property is located and the proposed soundwall. Please complete the following survey, sign below and return the survey via mail or e-mail.

My property is located within the area explained above.

Yes, I am in favor of proposed Soundwall S795
and I would prefer the soundwall height to be:
(please choose only one of the following options)

14 ft.
 16 ft.

No, I am not in favor of proposed Soundwall S795.

The property owner(s) is required to sign below.

[Redacted Signature Area]

Street Address of the Property, City, Zip Code

Eun Kyung Lee
Print First & Last Name

Eun Kyung Lee 9/4/15
Signature Date

Print First & Last Name

Signature Date

Soundwalls S807 and S811

Survey Sheet

Property owners north of Magnolia Street
(Soundwalls S807 and S811)
I-405 Improvement Project Soundwall

**Please complete this survey
and mail or e-mail to:**

Christina Byrne
Attn: I-405 Soundwall Survey
550 South Main Street
P.O. Box 14184
Orange, CA 92863-1584
405wallsurvey@octa.net

In order to be counted, the
survey sheet must be signed by
the property owner(s) and
postmarked no later than
October 2, 2015

This survey sheet is for properties located on the west side of the I-405 freeway and north side of Magnolia Street. Please look at the enclosed figure for the area where your property is located and the proposed soundwall. Please complete the following survey, sign below and return the survey via mail or e-mail.

My property is located within the area explained above.

Yes, I am in favor of proposed Soundwalls S807.
and I would prefer the soundwall height to be:
(please choose only one of the following options)

12 to 14 ft. as shown in Exhibit 1
 14 ft. as shown in Exhibit 2

Yes, I am in favor of proposed Soundwall S811.
and I would prefer the soundwall height to be:
(please choose only one of the height combinations below)

10 and 16 ft. as shown in Exhibit 1
 12 and 16 ft. as shown in Exhibit 2


No, I am not in favor of proposed Soundwalls S807 and S811.

The property owner(s) is required to sign below.

[Redacted Signature Area]

Street Address of the Property, City, Zip Code

Jim ^{HOATE} ~~CHASTE~~ ^{DIRECTOR OF FACILITIES} ~~DI~~
Print First & Last Name


Signature

11/18/15
Date

16692 Landau Ln., Huntington Beach

Survey Sheet

Property owners north of Magnolia Street
(Soundwalls S807 and S811)
I-405 Improvement Project Soundwall

**Please complete this survey
and mail or e-mail to:**

Christina Byrne
Attn: I-405 Soundwall Survey
550 South Main Street
P.O. Box 14184
Orange, CA 92863-1584
405wallsurvey@octa.net

In order to be counted, the
survey sheet must be signed by
the property owner(s) and
postmarked no later than
October 2, 2015

This survey sheet is for properties located on the west side of the I-405 freeway and north side of Magnolia Street. Please look at the enclosed figure for the area where your property is located and the proposed soundwall. Please complete the following survey, sign below and return the survey via mail or e-mail.

My property is located within the area explained above.

Yes, I am in favor of proposed Soundwalls S807,
and I would prefer the soundwall height to be:
(please choose only one of the following options)

12 to 14 ft. as shown in Exhibit 1
 14 ft. as shown in Exhibit 2

Yes, I am in favor of proposed Soundwall S811.
and I would prefer the soundwall height to be:
(please choose only one of the height combinations below)

10 and 16 ft. as shown in Exhibit 1
 12 and 16 ft. as shown in Exhibit 2

No, I am not in favor of proposed Soundwalls S807 and S811.

The property owner(s) is required to sign below.

[Redacted Signature]

Street Address of the Property, City, Zip Code

GREGORY NGUYEN
Print First & Last Name

Gregory Nguyen
Signature Date 9/4/2015

Print First & Last Name

Signature Date

Survey Sheet

Property owners north of Magnolia Street
(Soundwalls S807 and S811)
I-405 Improvement Project Soundwall

**Please complete this survey
and mail or e-mail to:**

Christina Byrne
Attn: I-405 Soundwall Survey
550 South Main Street
P.O. Box 14184
Orange, CA 92863-1584
405wallsurvey@octa.net

In order to be counted, the
survey sheet must be signed by
the property owner(s) and
postmarked no later than
October 2, 2015

This survey sheet is for properties located on the west side of the I-405 freeway and north side of Magnolia Street. Please look at the enclosed figure for the area where your property is located and the proposed soundwall. Please complete the following survey, sign below and return the survey via mail or e-mail.

My property is located within the area explained above.

Yes, I am in favor of proposed Soundwalls S807.
and I would prefer the soundwall height to be:
(please choose only one of the following options)

12 to 14 ft. as shown in Exhibit 1
 14 ft. as shown in Exhibit 2

Yes, I am in favor of proposed Soundwall S811.
and I would prefer the soundwall height to be:
(please choose only one of the height combinations below)

10 and 16 ft. as shown in Exhibit 1
 12 and 16 ft. as shown in Exhibit 2

No, I am not in favor of proposed Soundwalls S807 and S811.

The property owner(s) is required to sign below.

Street Address of the Property, City, Zip Code

JANET HANSEN
Print First & Last Name

Janet Hansen 9-4-15
Signature Date

Print First & Last Name

Signature Date

Survey Sheet

Property owners north of Magnolia Street
(Soundwalls S807 and S811)
I-405 Improvement Project Soundwall

**Please complete this survey
and mail or e-mail to:**

Christina Byrne
Attn: I-405 Soundwall Survey
550 South Main Street
P.O. Box 14184
Orange, CA 92863-1584
405wallsurvey@octa.net

In order to be counted, the
survey sheet must be signed by
the property owner(s) and
postmarked no later than
October 2, 2015

This survey sheet is for properties located on the west side of the I-405 freeway and north side of Magnolia Street. Please look at the enclosed figure for the area where your property is located and the proposed soundwall. Please complete the following survey, sign below and return the survey via mail or e-mail.

My property is located within the area explained above.

Yes, I am in favor of proposed Soundwalls S807.
and I would prefer the soundwall height to be:
(please choose only **one** of the following options)

12 to 14 ft. as shown in Exhibit 1
 14 ft. as shown in Exhibit 2

Yes, I am in favor of proposed Soundwall S811.
and I would prefer the soundwall height to be:
(please choose only **one** of the height combinations below)

10 and 16 ft. as shown in Exhibit 1
 12 and 16 ft. as shown in Exhibit 2

No, I am **not** in favor of proposed Soundwalls S807 and S811.

The property owner(s) is required to sign below.

Street Address of the Property, City, Zip Code

Khanh Chu
Print First & Last Name

Khanh Chu 9/2/15
Signature Date

Print First & Last Name

Signature Date

Survey Sheet

Property owners north of Magnolia Street
(Soundwalls S807 and S811)
I-405 Improvement Project Soundwall

Please complete this survey and mail or e-mail to:

Christina Byrne
Attn: I-405 Soundwall Survey
550 South Main Street
P.O. Box 14184
Orange, CA 92863-1584
405wallsurvey@octa.net

In order to be counted, the
survey sheet must be signed by
the property owner(s) and
postmarked no later than
October 2, 2015

This survey sheet is for properties located on the west side of the I-405 freeway and north side of Magnolia Street. Please look at the enclosed figure for the area where your property is located and the proposed soundwall. Please complete the following survey, sign below and return the survey via mail or e-mail.

My property is located within the area explained above.

Yes, I am in favor of proposed Soundwalls S807.
and I would prefer the soundwall height to be:
(please choose only one of the following options)

12 to 14 ft. as shown in Exhibit 1
 14 ft. as shown in Exhibit 2

Yes, I am in favor of proposed Soundwall S811.
and I would prefer the soundwall height to be:
(please choose only one of the height combinations below)

10 and 16 ft. as shown in Exhibit 1
 12 and 16 ft. as shown in Exhibit 2

No, I am not in favor of proposed Soundwalls S807 and S811.

The property owner(s) is required to sign below.

[Redacted Signature]

Street Address of the Property, City, Zip Code

PETER AVELENO

Print First & Last Name

Peter Aveleno SEPT 1 2015

Signature

Date

Print First & Last Name

Signature

Date

Soundwall S841

Survey Sheet

Homeowners south of Newland Street
(Soundwall S841)
I-405 Improvement Project Soundwall

**Please complete this survey
and mail or e-mail to:**

Christina Byrne
Attn: I-405 Soundwall Survey
550 South Main Street
P.O. Box 14184
Orange, CA 92863-1584
405wallsurvey@octa.net

In order to be counted, the
survey sheet must be signed by
the property owner(s) and
postmarked no later than
October 2, 2015

This survey sheet is for properties located on the west side of the I-405 freeway at Newland Street. Please look at the enclosed figure for the area where your property is located and the proposed soundwall. Please complete the following survey, sign below and return the survey via mail or e-mail.

My property is located within the area explained above.

Yes, I am in favor of proposed Soundwall S841
and would prefer the soundwall height to be:
(please choose only **one** of the following options)

- 10 ft. as shown in Exhibit 1
- 12 ft. as shown in Exhibit 1
- 12 to 14 ft as shown in Exhibit 2
- 14 ft. as shown in Exhibit 1
- 16 ft. as shown in Exhibit 1

No, I am **not** in favor of proposed Soundwall S841.

The property owner(s) is required to sign below.



Street Address of the Property, City, Zip Code

Dayne L. Smith
Print First & Last Name

[Signature]
Signature Date

M. Kay Smith
Print First & Last Name

M. Kay Smith 9/14/15
Signature Date

Survey Sheet

Homeowners south of Newland Street
(Soundwall S841)
I-405 Improvement Project Soundwall

**Please complete this survey
and mail or e-mail to:**

Christina Byrne
Attn: I-405 Soundwall Survey
550 South Main Street
P.O. Box 14184
Orange, CA 92863-1584
405wallsurvey@octa.net

In order to be counted, the survey sheet must be signed by the property owner(s) and postmarked no later than October 2, 2015

This survey sheet is for properties located on the west side of the I-405 freeway at Newland Street. Please look at the enclosed figure for the area where your property is located and the proposed soundwall. Please complete the following survey, sign below and return the survey via mail or e-mail.

My property is located within the area explained above.

Yes, I am in favor of proposed Soundwall S841 and would prefer the soundwall height to be: (please choose only one of the following options)

- 10 ft. as shown in Exhibit 1
- 12 ft. as shown in Exhibit 1
- 12 to 14 ft as shown in Exhibit 2
- 14 ft. as shown in Exhibit 1
- 16 ft. as shown in Exhibit 1

No, I am not in favor of proposed Soundwall S841.

The property owner(s) is required to sign below.

Street Address of the Property, City, Zip Code

DINH NGUYEN
Print First & Last Name

Sequoyan 8/27/15
Signature Date

Print First & Last Name

Signature Date

Survey Sheet

Homeowners south of Newland Street
(Soundwall S841)
I-405 Improvement Project Soundwall

**Please complete this survey
and mail or e-mail to:**

Christina Byrne
Attn: I-405 Soundwall Survey
550 South Main Street
P.O. Box 14184
Orange, CA 92863-1584
405wallsurvey@octa.net

In order to be counted, the survey sheet must be signed by the property owner(s) and postmarked no later than October 2, 2015

This survey sheet is for properties located on the west side of the I-405 freeway at Newland Street. Please look at the enclosed figure for the area where your property is located and the proposed soundwall. Please complete the following survey, sign below and return the survey via mail or e-mail.

My property is located within the area explained above.

Yes, I am in favor of proposed Soundwall S841 and would prefer the soundwall height to be: (please choose only one of the following options)

- 10 ft. as shown in Exhibit 1
- 12 ft. as shown in Exhibit 1
- 12 to 14 ft as shown in Exhibit 2
- 14 ft. as shown in Exhibit 1
- 16 ft. as shown in Exhibit 1

No, I am not in favor of proposed Soundwall S841.

The property owner(s) is required to sign below.

[Redacted Signature Area]

Street Address of the Property, City, Zip Code

DOUGLAS J ANDRESON
Print First & Last Name

Jeff And 9/1/15
Signature Date

Sandra Anderson
Print First & Last Name

Sandra And 9/1/15
Signature Date

Survey Sheet

Homeowners south of Newland Street
(Soundwall S841)
I-405 Improvement Project Soundwall

**Please complete this survey
and mail or e-mail to:**

Christina Byrne
Attn: I-405 Soundwall Survey
550 South Main Street
P.O. Box 14184
Orange, CA 92863-1584
405wallsurvey@octa.net

In order to be counted, the survey sheet must be signed by the property owner(s) and postmarked no later than October 2, 2015

This survey sheet is for properties located on the west side of the I-405 freeway at Newland Street. Please look at the enclosed figure for the area where your property is located and the proposed soundwall. Please complete the following survey, sign below and return the survey via mail or e-mail.


My property is located within the area explained above.

Yes, I am in favor of proposed Soundwall S841 and would prefer the soundwall height to be: (please choose only one of the following options)

- 10 ft. as shown in Exhibit 1
- 12 ft. as shown in Exhibit 1
- 12 to 14 ft as shown in Exhibit 2
- 14 ft. as shown in Exhibit 1
- YES 16 ft. as shown in Exhibit 1

No, I am not in favor of proposed Soundwall S841.

The property owner(s) is required to sign below.



Street Address of the Property, City, Zip Code

JOHN THOMAS BEESON
Print First & Last Name

John Thomas Beeson 9-14-15
Signature Date

SYLVIA PLATA-BEESON
Print First & Last Name

Sylvia Plata Beeson 9-14-15
Signature Date

Survey Sheet

Homeowners south of Newland Street
(Soundwall S841)
I-405 Improvement Project Soundwall

**Please complete this survey
and mail or e-mail to:**

Christina Byrne
Attn: I-405 Soundwall Survey
550 South Main Street
P.O. Box 14184
Orange, CA 92863-1584
405wallsurvey@octa.net

In order to be counted, the survey sheet must be signed by the property owner(s) and postmarked no later than October 2, 2015

This survey sheet is for properties located on the west side of the I-405 freeway at Newland Street. Please look at the enclosed figure for the area where your property is located and the proposed soundwall. Please complete the following survey, sign below and return the survey via mail or e-mail.

My property is located within the area explained above.

Yes, I am in favor of proposed Soundwall S841 and would prefer the soundwall height to be:
(please choose only one of the following options)

- 10 ft. as shown in Exhibit 1
- 12 ft. as shown in Exhibit 1
- 12 to 14 ft as shown in Exhibit 2
- 14 ft. as shown in Exhibit 1
- 16 ft. as shown in Exhibit 1

No, I am not in favor of proposed Soundwall S841.

The property owner(s) is required to sign below.

Street Address of the Property, City, Zip Code

JOHN PAGE
Print First & Last Name

[Signature] 9-15-15
Signature Date

Shaya Page
Print First & Last Name

[Signature] Sept 14, 15
Signature Date

Survey Sheet

Homeowners south of Newland Street
(Soundwall S841)
I-405 Improvement Project Soundwall

**Please complete this survey
and mail or e-mail to:**

Christina Byrne
Attn: I-405 Soundwall Survey
550 South Main Street
P.O. Box 14184
Orange, CA 92863-1584
405wallsurvey@octa.net

In order to be counted, the survey sheet must be signed by the property owner(s) and postmarked no later than October 2, 2015

This survey sheet is for properties located on the west side of the I-405 freeway at Newland Street. Please look at the enclosed figure for the area where your property is located and the proposed soundwall. Please complete the following survey, sign below and return the survey via mail or e-mail.

My property is located within the area explained above.

Yes, I am in favor of proposed Soundwall S841 and would prefer the soundwall height to be:
(please choose only **one** of the following options)

- 10 ft. as shown in Exhibit 1
- 12 ft. as shown in Exhibit 1
- 12 to 14 ft as shown in Exhibit 2
- 14 ft. as shown in Exhibit 1
- 16 ft. as shown in Exhibit 1

No, I am **not** in favor of proposed Soundwall S841.

The property owner(s) is required to sign below.


Street Address of the Property, City, Zip Code

JOHN WRYE
Print First & Last Name

John B. Wrye 9-14-2015
Signature Date

Print First & Last Name

Signature Date

Survey Sheet

Homeowners south of Newland Street
(Soundwall S841)
I-405 Improvement Project Soundwall

**Please complete this survey
and mail or e-mail to:**

Christina Byrne
Attn: I-405 Soundwall Survey
550 South Main Street
P.O. Box 14184
Orange, CA 92863-1584
405wallsurvey@octa.net

In order to be counted, the survey sheet must be signed by the property owner(s) and postmarked no later than October 2, 2015

This survey sheet is for properties located on the west side of the I-405 freeway at Newland Street. Please look at the enclosed figure for the area where your property is located and the proposed soundwall. Please complete the following survey, sign below and return the survey via mail or e-mail.

My property is located within the area explained above.

Yes, I am in favor of proposed Soundwall S841 and would prefer the soundwall height to be:
(please choose only **one** of the following options)

- 10 ft. as shown in Exhibit 1
- 12 ft. as shown in Exhibit 1
- 12 to 14 ft as shown in Exhibit 2
- 14 ft. as shown in Exhibit 1
- 16 ft. as shown in Exhibit 1

No, I am **not** in favor of proposed Soundwall S841.

The property owner(s) is required to sign below.



Street Address of the Property, City, Zip Code

Kurt Bosler
Print First & Last Name

Kurt Bosler 9/21/2015
Signature Date

Print First & Last Name

Signature Date

Survey Sheet

Homeowners south of Newland Street
(Soundwall S841)
I-405 Improvement Project Soundwall

**Please complete this survey
and mail or e-mail to:**

Christina Byrne
Attn: I-405 Soundwall Survey
550 South Main Street
P.O. Box 14184
Orange, CA 92863-1584
405wallsurvey@octa.net

In order to be counted, the survey sheet must be signed by the property owner(s) and postmarked no later than October 2, 2015

This survey sheet is for properties located on the west side of the I-405 freeway at Newland Street. Please look at the enclosed figure for the area where your property is located and the proposed soundwall. Please complete the following survey, sign below and return the survey via mail or e-mail.

My property is located within the area explained above.

Yes, I am in favor of proposed Soundwall S841 and would prefer the soundwall height to be: (please choose only **one** of the following options)

- 10 ft. as shown in Exhibit 1
- 12 ft. as shown in Exhibit 1
- 12 to 14 ft as shown in Exhibit 2
- 14 ft. as shown in Exhibit 1
- 16 ft. as shown in Exhibit 1

No, I am **not** in favor of proposed Soundwall S841.

The property owner(s) is required to sign below.



Street Address of the Property, City, Zip Code

Lawrence Aubin
Print First & Last Name

Lawrence P. Aubin 8/29/15
Signature Date

Kathleen Aubin
Print First & Last Name

Kathleen Aubin 8/29/15
Signature Date

Survey Sheet

Homeowners south of Newland Street
(Soundwall S841)
I-405 Improvement Project Soundwall

**Please complete this survey
and mail or e-mail to:**

Christina Byrne
Attn: I-405 Soundwall Survey
550 South Main Street
P.O. Box 14184
Orange, CA 92863-1584
405wallsurvey@octa.net

In order to be counted, the
survey sheet must be signed by
the property owner(s) and
postmarked no later than
October 2, 2015

This survey sheet is for properties located on the west side of the I-405 freeway at Newland Street. Please look at the enclosed figure for the area where your property is located and the proposed soundwall. Please complete the following survey, sign below and return the survey via mail or e-mail.

My property is located within the area explained above.

Yes, I am in favor of proposed Soundwall S841
and would prefer the soundwall height to be:
(please choose only one of the following options)

- 10 ft. as shown in Exhibit 1
- 12 ft. as shown in Exhibit 1
- 12 to 14 ft as shown in Exhibit 2
- 14 ft. as shown in Exhibit 1
- 16 ft. as shown in Exhibit 1

No, I am not in favor of proposed Soundwall S841.

The property owner(s) is required to sign below.



Street Address of the Property, City, Zip Code

Roger Demers
Print First & Last Name

Roger Demers 9/17/15
Signature Date

Margaret Demers
Print First & Last Name

Margaret Demers 9-17-15
Signature Date

S841 - Roger Paul & Margaret J. Demers

Soundwall S857

Survey Sheet

Property owner between Newland Street and Edinger Avenue
(Soundwall S857)
I-405 Improvement Project Soundwall

**Please complete this survey
and mail or e-mail to:**

Christina Byrne
Attn: I-405 Soundwall Survey
550 South Main Street
P.O. Box 14184
Orange, CA 92863-1584
405wallsurvey@octa.net

In order to be counted, the
survey sheet must be signed by
the property owner(s) and
postmarked no later than
October 2, 2015

This survey sheet is for properties located on the west side of the I-405 freeway between Newland Street and Edinger Avenue. Please look at the enclosed figure for the area where your property is located and the proposed soundwall. Please complete the following survey, sign below and return the survey via mail or e-mail.

My property is located within the area explained above.

Yes, I am in favor of proposed Soundwall S857
and I would prefer the soundwall height to be:
(please choose only one of the following options)

_____ 12 ft.
_____ 14 ft.
 _____ 16 ft.

_____ No, I am not in favor of proposed Soundwall S857.

The property owner(s) is required to sign below.

Street Address of the Property, City, Zip Code

THOMAS PATIERNO

Print First & Last Name

[Signature]

Signature

9-14-15

Date

Print First & Last Name

Signature

Date

S857 - Patierno Family LLC, Thomas Patierno

Soundwall S896

Survey Sheet

Homeowners south of McFadden Avenue
(Soundwall S896)
I-405 Improvement Project Soundwall

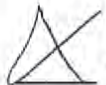
**Please complete this survey
and mail or e-mail to:**

Christina Byrne
Attn: I-405 Soundwall Survey
550 South Main Street
P.O. Box 14184
Orange, CA 92863-1584
405wallsurvey@octa.net

In order to be counted, the
survey sheet must be signed by
the property owner(s) and
postmarked no later than
October 2, 2015

This survey sheet is for properties located on the east side of the I-405 freeway and south side of McFadden Avenue. Please look at the enclosed figure for the area where your property is located and the proposed soundwall. Please complete the following survey, sign below and return the survey via mail or e-mail.

My property is located within the area explained above.



Yes, I am in favor of proposed Soundwall S896 at 10-foot high.

_____ No, I am **not** in favor of proposed Soundwall S896.

The property owner(s) is required to sign below.



Street Address of the Property, City, Zip Code

Benjamin Perry
Print First & Last Name

 8/28/15
Signature Date

Print First & Last Name

Signature Date

Soundwall S907

Survey Sheet

Property owner north of McFadden Avenue
(Soundwall S907)
I-405 Improvement Project Soundwall

**Please complete this survey
and mail or e-mail to:**

Christina Byrne
Attn: I-405 Soundwall Survey
550 South Main Street
P.O. Box 14184
Orange, CA 92863-1584
405wallsurvey@octa.net

In order to be counted, the
survey sheet must be signed by
the property owner(s) and
postmarked no later than
October 2, 2015

This survey sheet is for properties located on the west side of the I-405 freeway and north side of McFadden Avenue. Please look at the enclosed figure for the area where your property is located and the proposed soundwall. Please complete the following survey, sign below and return the survey via mail or e-mail.

My property is located within the area explained above.

Yes, I am in favor of proposed Soundwall S907
and I would prefer the soundwall height to be:
(please choose only **one** of the following options)

10 to 12 ft. as shown in Exhibit 1
 12 ft. as shown in Exhibit 2
 14 ft. as shown in Exhibit 2

No, I am **not** in favor of proposed Soundwall S907.

The property owner(s) is required to sign below.



Street Address of the Property, City, Zip Code

ADOLFO OZAETA
Print First & Last Name

11/12/15
Signature Date

Print First & Last Name

Signature Date

Soundwalls S910 and S916

Survey Sheet

Homeowners north of McFadden Avenue
(Soundwalls S910 and S916)
I-405 Improvement Project Soundwall

**Please complete this survey
and mail or e-mail to:**

Christina Byrne
Attn: I-405 Soundwall Survey
550 South Main Street
P.O. Box 14184
Orange, CA 92863-1584
405wallsurvey@octa.net

In order to be counted, the
survey sheet must be signed by
the property owner(s) and
postmarked no later than
October 2, 2015

This survey sheet is for properties located on the east side of the I-405 freeway and north side of McFadden Avenue. Please look at the enclosed figure for the area where your property is located and the proposed soundwall. Please complete the following survey, sign below and return the survey via mail or e-mail.

My property is located within the area explained above.

Yes, I am in favor of proposed Soundwall S910
at a height of 10 to 12 feet.

Yes, I am in favor of proposed Soundwall S916
and I would prefer the soundwall height to be:
(please choose only one of the following options)

12 ft.
 14 ft.

No, I am not in favor of proposed Soundwalls S910 and S916.

The property owner(s) is required to sign below.

Street Address of the Property, City, Zip Code

Catherine M. Arguello
Print First & Last Name

Catherine M. Arguello 8/28/15
Signature Date

Print First & Last Name

Signature Date

S910/S916 - Frank P. Arguello Jr.

deceased 6/13

Survey Sheet

Homeowners north of McFadden Avenue
(Soundwalls S910 and S916)
I-405 Improvement Project Soundwall

**Please complete this survey
and mail or e-mail to:**

Christina Byrne
Attn: I-405 Soundwall Survey
550 South Main Street
P.O. Box 14184
Orange, CA 92863-1584
405wallsurvey@octa.net

In order to be counted, the
survey sheet must be signed by
the property owner(s) and
postmarked no later than
October 24, 2015

This survey sheet is for properties located on the east side of the I-405 freeway and north side of McFadden Avenue. Please look at the enclosed figure for the area where your property is located and the proposed soundwall. Please complete the following survey, sign below and return the survey via mail or e-mail.

My property is located within the area explained above.

Yes, I am in favor of proposed Soundwall S910
at a height of 10 to 12 feet.

Yes, I am in favor of proposed Soundwall S916
and I would prefer the soundwall height to be:
(please choose only one of the following options)

12 ft.
 14 ft.

No, I am not in favor of proposed Soundwalls S910 and S916.

The property owner(s) is required to sign below.

Street Address of the Property, City, Zip Code

GARY GONZALES
Print First & Last Name

Gary L Gonzales
Signature Date

EDITH GONZALES
Print First & Last Name

Edith Gonzales 10-19-15
Signature Date

S910/S916 - Gary Lee Gonzales

Survey Sheet

Homeowners north of McFadden Avenue
(Soundwalls S910 and S916)
I-405 Improvement Project Soundwall

**Please complete this survey
and mail or e-mail to:**

Christina Byrne
Attn: I-405 Soundwall Survey
550 South Main Street
P.O. Box 14184
Orange, CA 92863-1584
405wallsurvey@octa.net

In order to be counted, the
survey sheet must be signed by
the property owner(s) and
postmarked no later than
October 24, 2015

This survey sheet is for properties located on the east side of the I-405 freeway and north side of McFadden Avenue. Please look at the enclosed figure for the area where your property is located and the proposed soundwall. Please complete the following survey, sign below and return the survey via mail or e-mail.

My property is located within the area explained above.

Yes, I am in favor of proposed Soundwall S910
at a height of ~~10 to 12~~ feet. to 14

*Height of Soundwall to be
Determined once a Decibel
Sound Survey has been
Completed*

Yes, I am in favor of proposed Soundwall S916
and I would prefer the soundwall height to be:
(please choose only one of the following options)

12 ft.
 14 ft.

No, I am not in favor of proposed Soundwalls S910 and S916.

The property owner(s) is required to sign below.

Street Address of the Property, City, Zip Code

Janet D. Beaumont
Print First & Last Name

Janet D. Beaumont 10-21-15
Signature Date

Print First & Last Name

Signature Date

S910/S916 - Janet D. Beaumont Trust

Survey Sheet

Homeowners north of McFadden Avenue
(Soundwalls S910 and S916)
I-405 Improvement Project Soundwall

**Please complete this survey
and mail or e-mail to:**

Christina Byrne
Attn: I-405 Soundwall Survey
550 South Main Street
P.O. Box 14184
Orange, CA 92863-1584
405wallsurvey@octa.net

In order to be counted, the
survey sheet must be signed by
the property owner(s) and
postmarked no later than
October 2, 2015

This survey sheet is for properties located on the east side of the I-405 freeway and north side of McFadden Avenue. Please look at the enclosed figure for the area where your property is located and the proposed soundwall. Please complete the following survey, sign below and return the survey via mail or e-mail.

My property is located within the area explained above.

Yes, I am in favor of proposed Soundwall S910
at a height of 10 to 12 feet.

Yes, I am in favor of proposed Soundwall S916
and I would prefer the soundwall height to be:
(please choose only one of the following options)

12 ft.
 14 ft.

No, I am not in favor of proposed Soundwalls S910 and S916.

The property owner(s) is required to sign below.

Street Address of the Property, City, Zip Code

Janet D. Beaumont
Print First & Last Name

Janet D. Beaumont 8/28/15
Signature Date

Print First & Last Name

Signature Date

S910/S916 - Janet D. Beaumont Trust

Survey Sheet

Homeowners north of McFadden Avenue
(Soundwalls S910 and S916)
I-405 Improvement Project Soundwall

Please complete this survey
and mail or e-mail to:

Christina Byrne
Attn: I-405 Soundwall Survey
550 South Main Street
P.O. Box 14184
Orange, CA 92863-1584
405wallsurvey@octa.net

In order to be counted, the
survey sheet must be signed by
the property owner(s) and
postmarked no later than
October 2, 2015

This survey sheet is for properties located on the east side of the I-405 freeway and north side of McFadden Avenue. Please look at the enclosed figure for the area where your property is located and the proposed soundwall. Please complete the following survey, sign below and return the survey via mail or e-mail.

My property is located within the area explained above.

Yes, I am in favor of proposed Soundwall S910
at a height of 10 to 12 feet.

Yes, I am in favor of proposed Soundwall S916
and I would prefer the soundwall height to be:
(please choose only one of the following options)

12 ft.
 14 ft.

No, I am not in favor of proposed Soundwalls S910 and S916.

The property owner(s) is required to sign below.

Street Address of the Property, City, Zip Code

JOHN BOYD
Print First & Last Name

John Boyd 9-14-15
Signature Date

Margaret Boyd
Print First & Last Name

Margaret Boyd 9-14-15
Signature Date

S910/S916 - John R. & Margaret S. Boyd

Survey Sheet

Homeowners north of McFadden Avenue
(Soundwalls S910 and S916)
I-405 Improvement Project Soundwall

**Please complete this survey
and mail or e-mail to:**

Christina Byrne
Attn: I-405 Soundwall Survey
550 South Main Street
P.O. Box 14184
Orange, CA 92863-1584
405wallsurvey@octa.net

In order to be counted, the
survey sheet must be signed by
the property owner(s) and
postmarked no later than
October 2, 2015

This survey sheet is for properties located on the east side of the I-405 freeway and north side of McFadden Avenue. Please look at the enclosed figure for the area where your property is located and the proposed soundwall. Please complete the following survey, sign below and return the survey via mail or e-mail.

My property is located within the area explained above.

Yes, I am in favor of proposed Soundwall S910
at a height of 10 to 12 feet.

Yes, I am in favor of proposed Soundwall S916
and I would prefer the soundwall height to be:
(please choose only one of the following options)

12 ft.
 14 ft.

No, I am not in favor of proposed Soundwalls S910 and S916.

The property owner(s) is required to sign below.


Street Address of the Property, City, Zip Code

JON OAKES
Print First & Last Name

[Signature] 9/1/2015
Signature Date

GAY OAKES
Print First & Last Name

[Signature] 9/1/2015
Signature Date

Survey Sheet

Homeowners north of McFadden Avenue
(Soundwalls S910 and S916)
I-405 Improvement Project Soundwall

Please complete this survey
and mail or e-mail to:

Christina Byrne
Attn: I-405 Soundwall Survey
550 South Main Street
P.O. Box 14184
Orange, CA 92863-1584
405wallsurvey@octa.net

In order to be counted, the
survey sheet must be signed by
the property owner(s) and
postmarked no later than
October 2, 2015

This survey sheet is for properties located on the east side of the I-405 freeway and north side of McFadden Avenue. Please look at the enclosed figure for the area where your property is located and the proposed soundwall. Please complete the following survey, sign below and return the survey via mail or e-mail.

My property is located within the area explained above.

Yes, I am in favor of proposed Soundwall S910
at a height of 10 to 12 feet.

Yes, I am in favor of proposed Soundwall S916
and I would prefer the soundwall height to be:
(please choose only one of the following options)

12 ft.
 14 ft.

No, I am not in favor of proposed Soundwalls S910 and S916.

The property owner(s) is required to sign below.

[Redacted Address]

Street Address of the Property, City, Zip/Code

Juan A. Mendoza
Print First & Last Name

Juan A. Mendoza 10/01/15
Signature Date

Barbara R. Vannucci-Mendoza
Print First & Last Name

Barbara R. Vannucci-Mendoza 10/1/15
Signature Date

S910/S916 - Juan A. Mendoza and Barbara R Vannucci

Barbara

Survey Sheet

Homeowners north of McFadden Avenue
(Soundwalls S910 and S916)
I-405 Improvement Project Soundwall

**Please complete this survey
and mail or e-mail to:**

Christina Byrne
Attn: I-405 Soundwall Survey
550 South Main Street
P.O. Box 14184
Orange, CA 92863-1584
405wallsurvey@octa.net

In order to be counted, the
survey sheet must be signed by
the property owner(s) and
postmarked no later than
October 2, 2015

This survey sheet is for properties located on the east side of the I-405 freeway and north side of McFadden Avenue. Please look at the enclosed figure for the area where your property is located and the proposed soundwall. Please complete the following survey, sign below and return the survey via mail or e-mail.

My property is located within the area explained above.

Yes, I am in favor of proposed Soundwall S910
at a height of 10 to 12 feet.

Yes, I am in favor of proposed Soundwall S916
and I would prefer the soundwall height to be:
(please choose only **one** of the following options)

12 ft.
 14 ft.

No, I am **not** in favor of proposed Soundwalls S910 and S916.

The property owner(s) is required to sign below.

[Redacted Address]

Street Address of the Property, City, Zip Code

Lynn M Sato-Smith
Print First & Last Name

[Signature]
Signature

8/30/2015
Date

Craig Smith
Print First & Last Name

[Signature]
Signature

8/30/2015
Date

S910/S916 - Lynn M. Sato-Smith and Craig W. Smith

Survey Sheet

Homeowners north of McFadden Avenue
(Soundwalls S910 and S916)
I-405 Improvement Project Soundwall

**Please complete this survey
and mail or e-mail to:**

Christina Byrne
Attn: I-405 Soundwall Survey
550 South Main Street
P.O. Box 14184
Orange, CA 92863-1584
405wallsurvey@octa.net

In order to be counted, the
survey sheet must be signed by
the property owner(s) and
postmarked no later than
October 24, 2015

This survey sheet is for properties located on the east side of the I-405 freeway and north side of McFadden Avenue. Please look at the enclosed figure for the area where your property is located and the proposed soundwall. Please complete the following survey, sign below and return the survey via mail or e-mail.

My property is located within the area explained above.

Yes, I am in favor of proposed Soundwall S910
at a height of 10 to 12 feet.

Yes, I am in favor of proposed Soundwall S916
and I would prefer the soundwall height to be:
(please choose only one of the following options)

_____ 12 ft.
_____ 14 ft.

No, I am not in favor of proposed Soundwalls S910 and S916.

The property owner(s) is required to sign below.

Street Address of the Property, City, Zip Code

Rebecca Christensen
Print First & Last Name

[Signature]
Signature

10-19-15
Date

Print First & Last Name

Signature

Date

S910/S916 - Rebecca L. Christensen

Survey Sheet

Homeowners north of McFadden Avenue
(Soundwalls S910 and S916)
I-405 Improvement Project Soundwall

**Please complete this survey
and mail or e-mail to:**

Christina Byrne
Attn: I-405 Soundwall Survey
550 South Main Street
P.O. Box 14184
Orange, CA 92863-1584
405wallsurvey@octa.net

In order to be counted, the
survey sheet must be signed by
the property owner(s) and
postmarked no later than
October 24, 2015

This survey sheet is for properties located on the east side of the I-405 freeway and north side of McFadden Avenue. Please look at the enclosed figure for the area where your property is located and the proposed soundwall. Please complete the following survey, sign below and return the survey via mail or e-mail.

My property is located within the area explained above.

Yes, I am in favor of proposed Soundwall S910
at a height of 10 to 12 feet.

Yes, I am in favor of proposed Soundwall S916
and I would prefer the soundwall height to be:
(please choose only one of the following options)

12 ft.
 14 ft.

No, I am not in favor of proposed Soundwalls S910 and S916.

The property owner(s) is required to sign below.

Street Address of the Property, City, Zip Code

Richard Austin
Print First & Last Name

Richard Austin 10/18/15
Signature Date

Print First & Last Name

Signature Date

S910/S916 - Richard E. Austin

Survey Sheet

Homeowners north of McFadden Avenue
(Soundwalls S910 and S916)
I-405 Improvement Project Soundwall

**Please complete this survey
and mail or e-mail to:**

Christina Byrne
Attn: I-405 Soundwall Survey
550 South Main Street
P.O. Box 14184
Orange, CA 92863-1584
405wallsurvey@octa.net

In order to be counted, the
survey sheet must be signed by
the property owner(s) and
postmarked no later than
October 2, 2015

This survey sheet is for properties located on the east side of the I-405 freeway and north side of McFadden Avenue. Please look at the enclosed figure for the area where your property is located and the proposed soundwall. Please complete the following survey, sign below and return the survey via mail or e-mail.

My property is located within the area explained above.

Yes, I am in favor of proposed Soundwall S910
at a height of 10 to 12 feet.

Yes, I am in favor of proposed Soundwall S916
and I would prefer the soundwall height to be:
(please choose only **one** of the following options)

12 ft.
 14 ft.

No, I am **not** in favor of proposed Soundwalls S910 and S916.

The property owner(s) is required to sign below.

Street Address of the Property, City, Zip Code

Sharon Johnson
Print First & Last Name

Sharon Johnson 8/27/15
Signature Date

Print First & Last Name

Signature Date

S910/S916 - Sharon Kay Johnson

Soundwall S935

Survey Sheet

Homeowners south of Bolsa Avenue
(Soundwall S935)
I-405 Improvement Project Soundwall

**Please complete this survey
and mail or e-mail to:**

Christina Byrne
Attn: I-405 Soundwall Survey
550 South Main Street
P.O. Box 14184
Orange, CA 92863-1584
405wallsurvey@octa.net

In order to be counted, the
survey sheet must be signed by
the property owner(s) and
postmarked no later than
October 2, 2015

This survey sheet is for properties located on the west side of the I-405 freeway and south side of Bolsa Avenue. Please look at the enclosed figure for the area where your property is located and the proposed soundwall. Please complete the following survey, sign below and return the survey via mail or e-mail.

My property is located within the area explained above.

Yes, I am in favor of proposed Soundwall S935
and I would prefer the soundwall height to be:
(please choose only **one** of the following options)

- 10 to 16 ft. as shown in Exhibit 1
- 12 to 16 ft. as shown in Exhibit 2
- 14 to 16 ft. as shown in Exhibit 3
- 16 ft. as shown in Exhibit 4

No, I am **not** in favor of proposed Soundwall S935.

The property owner(s) is required to sign below.



Street Address of the Property, City, Zip Code

Charlie Koonze
Print First & Last Name

[Signature] 9-30-15
Signature Date

Imelda Koonze
Print First & Last Name

[Signature]
Signature Date

S935 - Charles F. & Imelda Koonze

Survey Sheet

Homeowners south of Bolsa Avenue
(Soundwall S935)
I-405 Improvement Project Soundwall

**Please complete this survey
and mail or e-mail to:**

Christina Byrne
Attn: I-405 Soundwall Survey
550 South Main Street
P.O. Box 14184
Orange, CA 92863-1584
405wallsurvey@octa.net

In order to be counted, the
survey sheet must be signed by
the property owner(s) and
postmarked no later than
October 24, 2015

This survey sheet is for properties located on the west side of the I-405 freeway and south side of Bolsa Avenue. Please look at the enclosed figure for the area where your property is located and the proposed soundwall. Please complete the following survey, sign below and return the survey via mail or e-mail.

My property is located within the area explained above.

Yes, I am in favor of proposed Soundwall S935
and I would prefer the soundwall height to be:
(please choose only one of the following options)

- 10 to 16 ft. as shown in Exhibit 1
- 12 to 16 ft. as shown in Exhibit 2
- 14 to 16 ft. as shown in Exhibit 3
- 16 ft. as shown in Exhibit 4

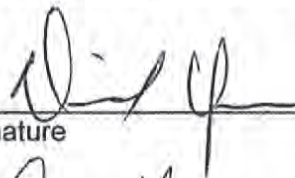
No, I am not in favor of proposed Soundwall S935.

The property owner(s) is required to sign below.


[Redacted Address]

Street Address of the Property, City, Zip Code

DAVID ~~YUNE~~ YUNE
Print First & Last Name


Signature 10/19/15
Date

Amy Yune
Print First & Last Name


Signature 10/19/15
Date

S935 - Sheila Webb - yune

Survey Sheet

Homeowners south of Bolsa Avenue
(Soundwall S935)
I-405 Improvement Project Soundwall

**Please complete this survey
and mail or e-mail to:**

Christina Byrne
Attn: I-405 Soundwall Survey
550 South Main Street
P.O. Box 14184
Orange, CA 92863-1584
405wallsurvey@octa.net

In order to be counted, the survey sheet must be signed by the property owner(s) and postmarked no later than October 2, 2015

This survey sheet is for properties located on the west side of the I-405 freeway and south side of Bolsa Avenue. Please look at the enclosed figure for the area where your property is located and the proposed soundwall. Please complete the following survey, sign below and return the survey via mail or e-mail.

My property is located within the area explained above.

Yes, I am in favor of proposed Soundwall S935 and I would prefer the soundwall height to be: (please choose only one of the following options)

- 10 to 16 ft. as shown in Exhibit 1
- 12 to 16 ft. as shown in Exhibit 2
- 14 to 16 ft. as shown in Exhibit 3
- 16 ft. as shown in Exhibit 4

No, I am not in favor of proposed Soundwall S935.

The property owner(s) is required to sign below.



Street Address of the Property, City, Zip Code

George Hall
Print First & Last Name

[Signature] 9-26-15
Signature Date

Jenny Ho
Print First & Last Name

[Signature] 9/27/15
Signature Date

S935 - George J. Hall

Survey Sheet

Homeowners south of Bolsa Avenue
(Soundwall S935)
I-405 Improvement Project Soundwall

**Please complete this survey
and mail or e-mail to:**

Christina Byrne
Attn: I-405 Soundwall Survey
550 South Main Street
P.O. Box 14184
Orange, CA 92863-1584
405wallsurvey@octa.net

In order to be counted, the survey sheet must be signed by the property owner(s) and postmarked no later than October 2, 2015

This survey sheet is for properties located on the west side of the I-405 freeway and south side of Bolsa Avenue. Please look at the enclosed figure for the area where your property is located and the proposed soundwall. Please complete the following survey, sign below and return the survey via mail or e-mail.

My property is located within the area explained above.

Yes, I am in favor of proposed Soundwall S935 and I would prefer the soundwall height to be: (please choose only one of the following options)

- 10 to 16 ft. as shown in Exhibit 1
- 12 to 16 ft. as shown in Exhibit 2
- 14 to 16 ft. as shown in Exhibit 3
- 16 ft. as shown in Exhibit 4

No, I am not in favor of proposed Soundwall S935.

The property owner(s) is required to sign below.

Street Address of the Property, City, Zip Code

Print First & Last Name

THUYET HOANG
Print First & Last Name

S935 - Thuyet Hoang

Signature Date

Thuyet 8/27/15
Signature Date

Soundwalls S972 and S978

Survey Sheet

Property owners south of Edwards Street
(Soundwalls S972 and S978)
I-405 Improvement Project Soundwall

**Please complete this survey
and mail or e-mail to:**

Christina Byrne
Attn: I-405 Soundwall Survey
550 South Main Street
P.O. Box 14184
Orange, CA 92863-1584
405wallsurvey@octa.net

In order to be counted, the
survey sheet must be signed by
the property owner(s) and
postmarked no later than
October 2, 2015

This survey sheet is for Buckingham Park located on the east side of the I-405 freeway and south side of Edwards Street. Please look at the enclosed figure for the area where your property is located and the proposed soundwall. Please complete the following survey, sign below and return the survey via mail or e-mail.

My property is located within the area explained above.

Yes, I am in favor of proposed Soundwall S972
at a height of 14 to 16 feet as shown in Exhibits 1 and 2.

Yes, I am in favor of proposed Soundwall S978
and I would prefer the soundwall height to be:
(please choose only one of the following options)

12 to 16 ft. as shown in Exhibit 1
 14 to 16 ft. as shown in Exhibit 2

No, I am not in favor of proposed Soundwalls S972 and S978.

The property owner(s) is required to sign below.

Street Address of the Property, City, Zip Code

ADOLFO OZAETA
Print First & Last Name

A. Ozaeta 11/12/15
Signature Date

Print First & Last Name

Signature Date

S972 & S978 - City of Westminster, Art Bashmakian

Survey Sheet

Property owners south of Edwards Street
(Soundwalls S972 and S978)
I-405 Improvement Project Soundwall

**Please complete this survey
and mail or e-mail to:**

Christina Byrne
Attn: I-405 Soundwall Survey
550 South Main Street
P.O. Box 14184
Orange, CA 92863-1584
405wallsurvey@octa.net

In order to be counted, the
survey sheet must be signed by
the property owner(s) and
postmarked no later than
October 2, 2015

This survey sheet is for Buckingham Park located on the east side of the I-405 freeway and south side of Edwards Street. Please look at the enclosed figure for the area where your property is located and the proposed soundwall. Please complete the following survey, sign below and return the survey via mail or e-mail.

My property is located within the area explained above.

Yes, I am in favor of proposed Soundwall S972
at a height of 14 to 16 feet as shown in Exhibits 1 and 2.

Yes, I am in favor of proposed Soundwall S978
and I would prefer the soundwall height to be:
(please choose only **one** of the following options)

12 to 16 ft. as shown in Exhibit 1
 14 to 16 ft. as shown in Exhibit 2

No, I am **not** in favor of proposed Soundwalls S972 and S978.

The property owner(s) is required to sign below.

Street Address of the Property, City, Zip Code

Carrie Delgado
Print First & Last Name

[Signature] 9/14/15
Signature Date

Print First & Last Name

Signature Date

S972 & S978 - Huntington Beach/Union High School District, Carrie Delgado

Survey Sheet

Property owners south of Edwards Street
(Soundwalls S972 and S978)
I-405 Improvement Project Soundwall

**Please complete this survey
and mail or e-mail to:**

Christina Byrne
Attn: I-405 Soundwall Survey
550 South Main Street
P.O. Box 14184
Orange, CA 92863-1584
405wallsurvey@octa.net

In order to be counted, the
survey sheet must be signed by
the property owner(s) and
postmarked no later than
October 24, 2015

This survey sheet is for Buckingham Park located on the east side of the I-405 freeway and south side of Edwards Street. Please look at the enclosed figure for the area where your property is located and the proposed soundwall. Please complete the following survey, sign below and return the survey via mail or e-mail.

My property is located within the area explained above.

Yes, I am in favor of proposed Soundwall S972
at a height of 14 to 16 feet as shown in Exhibits 1 and 2.

Yes, I am in favor of proposed Soundwall S978
and I would prefer the soundwall height to be:
(please choose only one of the following options)

12 to 16 ft. as shown in Exhibit 1
 14 to 16 ft. as shown in Exhibit 2

No, I am not in favor of proposed Soundwalls S972 and S978.

The property owner(s) is required to sign below.

Street Address of the Property, City, Zip Code

DAT NGUYEN

Print First & Last Name

Dat Van

Signature 10/20/15
Date

MINH THI NGUYEN

Print First & Last Name

Minh Thi

Signature 10/20/15
Date

S972 & S978 - Dat Van & Minh Thi Nguyen

Survey Sheet

Property owners south of Edwards Street
(Soundwalls S972 and S978)
I-405 Improvement Project Soundwall

**Please complete this survey
and mail or e-mail to:**

Christina Byrne
Attn: I-405 Soundwall Survey
550 South Main Street
P.O. Box 14184
Orange, CA 92863-1584
405wallsurvey@octa.net

In order to be counted, the
survey sheet must be signed by
the property owner(s) and
postmarked no later than
October 2, 2015

This survey sheet is for Buckingham Park located on the east side of the I-405 freeway and south side of Edwards Street. Please look at the enclosed figure for the area where your property is located and the proposed soundwall. Please complete the following survey, sign below and return the survey via mail or e-mail.

My property is located within the area explained above.

Yes, I am in favor of proposed Soundwall S972
at a height of 14 to 16 feet as shown in Exhibits 1 and 2.

Yes, I am in favor of proposed Soundwall S978
and I would prefer the soundwall height to be:
(please choose only **one** of the following options)

12 to 16 ft. as shown in Exhibit 1
 14 to 16 ft. as shown in Exhibit 2

No, I am **not** in favor of proposed Soundwalls S972 and S978.

The property owner(s) is required to sign below.

[Redacted signature area]

Street Address of the Property, City, Zip Code

EDMOND DIOT
Print First & Last Name

[Signature] 9-14-15
Signature Date

Print First & Last Name

Signature Date

S972 & S978 - Edmond Francis Diot

Survey Sheet

Property owners south of Edwards Street
(Soundwalls S972 and S978)
I-405 Improvement Project Soundwall

Please complete this survey
and mail or e-mail to:

Christina Byrne
Attn: I-405 Soundwall Survey
550 South Main Street
P.O. Box 14184
Orange, CA 92863-1584
405wallsurvey@octa.net

In order to be counted, the
survey sheet must be signed by
the property owner(s) and
postmarked no later than

October 24, 2015

This survey sheet is for Buckingham Park located on the east side of the I-405 freeway and south side of Edwards Street. Please look at the enclosed figure for the area where your property is located and the proposed soundwall. Please complete the following survey, sign below and return the survey via mail or e-mail.

My property is located within the area explained above.

Yes, I am in favor of proposed Soundwall S972
at a height of 14 to 16 feet as shown in Exhibits 1 and 2.

Yes, I am in favor of proposed Soundwall S978
and I would prefer the soundwall height to be:
(please choose only one of the following options)

12 to 16 ft. as shown in Exhibit 1
 14 to 16 ft. as shown in Exhibit 2

No, I am not in favor of proposed Soundwalls S972 and S978.

The property owner(s) is required to sign below.

Street Address of the Property, City, Zip Code

HIEP HOANG
Print First & Last Name

[Signature] 10/29/15
Signature Date

HANH HOANG
Print First & Last Name

[Signature] _____
Signature Date

S972 & S978 - Hiep Van Hoang and Hanh Thi Tran

Survey Sheet

Property owners south of Edwards Street
(Soundwalls S972 and S978)
I-405 Improvement Project Soundwall

**Please complete this survey
and mail or e-mail to:**

Christina Byrne
Attn: I-405 Soundwall Survey
550 South Main Street
P.O. Box 14184
Orange, CA 92863-1584
405wallsurvey@octa.net

In order to be counted, the survey sheet must be signed by the property owner(s) and postmarked no later than October 2, 2015

This survey sheet is for Buckingham Park located on the east side of the I-405 freeway and south side of Edwards Street. Please look at the enclosed figure for the area where your property is located and the proposed soundwall. Please complete the following survey, sign below and return the survey via mail or e-mail.

My property is located within the area explained above.

Yes, I am in favor of proposed Soundwall S972 at a height of 14 to 16 feet as shown in Exhibits 1 and 2.

Yes, I am in favor of proposed Soundwall S978 and I would prefer the soundwall height to be:
(please choose only **one** of the following options)

- 12 to 16 ft. as shown in Exhibit 1
- 14 to 16 ft. as shown in Exhibit 2

No, I am **not** in favor of proposed Soundwalls S972 and S978.

The property owner(s) is required to sign below.



Street Address of the Property, City, Zip Code

Remedios Valmores
Print First & Last Name

Remedios Valmores
Signature

9/8/15
Date

Print First & Last Name

Signature

Date

S972 & S978 - Remedios Valmores

Survey Sheet

Property owners south of Edwards Street
(Soundwalls S972 and S978)
I-405 Improvement Project Soundwall

**Please complete this survey
and mail or e-mail to:**

Christina Byrne
Attn: I-405 Soundwall Survey
550 South Main Street
P.O. Box 14184
Orange, CA 92863-1584
405wallsurvey@octa.net

In order to be counted, the survey sheet must be signed by the property owner(s) and postmarked no later than October 2, 2015

This survey sheet is for Buckingham Park located on the east side of the I-405 freeway and south side of Edwards Street. Please look at the enclosed figure for the area where your property is located and the proposed soundwall. Please complete the following survey, sign below and return the survey via mail or e-mail.

My property is located within the area explained above.

Yes, I am in favor of proposed Soundwall S972 at a height of 14 to 16 feet as shown in Exhibits 1 and 2.

Yes, I am in favor of proposed Soundwall S978 and I would prefer the soundwall height to be: (please choose only one of the following options)

12 to 16 ft. as shown in Exhibit 1
 14 to 16 ft. as shown in Exhibit 2

No, I am not in favor of proposed Soundwalls S972 and S978.

The property owner(s) is required to sign below.

Street Address of the Property, City, Zip Code

SHERRILYN TONG
Print First & Last Name

[Signature] 9/6/2015
Signature Date

RICHARD COLLINS
Print First & Last Name

Richard Collins 9/6/2015
Signature Date

S972 & S978 - 888 Santee LLC, Richard E. Collins and Sherrilyn Tong

Soundwall S998

Survey Sheet

Homeowners south of Westminster Boulevard
(Soundwall S998)
I-405 Improvement Project Soundwall

**Please complete this survey
and mail or e-mail to:**

Christina Byrne
Attn: I-405 Soundwall Survey
550 South Main Street
P.O. Box 14184
Orange, CA 92863-1584
405wallsurvey@octa.net

In order to be counted, the survey sheet must be signed by the property owner(s) and postmarked no later than October 2, 2015

This survey sheet is for properties located on the east side of the I-405 freeway and south side of Westminster Boulevard. Please look at the enclosed figure for the area where your property is located and the proposed soundwall. Please complete the following survey, sign below and return the survey via mail or e-mail.

My property is located within the area explained above.

Yes, I am in favor of proposed Soundwall S998 and I would prefer the soundwall height to be: (please choose only **one** of the following options)

14 ft.
 16 ft.

No, I am **not** in favor of proposed Soundwall S998.

The property owner(s) is required to sign below.

Street Address of the Property, City, Zip Code

Roberta McLeish
Print First & Last Name

Roberta McLeish 9/13/14
Signature Date

Donald McLeish
Print First & Last Name

Donald McLeish 9/13/14
Signature Date

S998 - Donald R. & Roberta L. McLeish

Survey Sheet

Homeowners south of Westminster Boulevard
(Soundwall S998)
I-405 Improvement Project Soundwall

Please complete this survey
and mail or e-mail to:

Christina Byrne
Attn: I-405 Soundwall Survey
550 South Main Street
P.O. Box 14184
Orange, CA 92863-1584
405wallsurvey@octa.net

In order to be counted, the
survey sheet must be signed by
the property owner(s) and
postmarked no later than
October 2, 2015

This survey sheet is for properties located on the east side of the I-405 freeway and south side of Westminster Boulevard. Please look at the enclosed figure for the area where your property is located and the proposed soundwall. Please complete the following survey, sign below and return the survey via mail or e-mail.

My property is located within the area explained above.

Yes, I am in favor of proposed Soundwall S998
and I would prefer the soundwall height to be:
(please choose only one of the following options)

14 ft.
 16 ft.

No, I am not in favor of proposed Soundwall S998.

The property owner(s) is required to sign below.

[Redacted Signature Area]

Street Address of the Property, City, Zip Code

EUGENE Duc
Print First & Last Name

Eugene Duc 8/27/2015
Signature Date

ALVARINA Duc
Print First & Last Name

Alvarina Duc 8/27/2015
Signature Date

S998 - Eugene G. Duc Jr.

Survey Sheet

Homeowners south of Westminster Boulevard
(Soundwall S998)
I-405 Improvement Project Soundwall

**Please complete this survey
and mail or e-mail to:**

Christina Byrne
Attn: I-405 Soundwall Survey
550 South Main Street
P.O. Box 14184
Orange, CA 92863-1584
405wallsurvey@octa.net

In order to be counted, the
survey sheet must be signed by
the property owner(s) and
postmarked no later than
October 24, 2015

This survey sheet is for properties located on the east side of the I-405 freeway and south side of Westminster Boulevard. Please look at the enclosed figure for the area where your property is located and the proposed soundwall. Please complete the following survey, sign below and return the survey via mail or e-mail.

My property is located within the area explained above.

Yes, I am in favor of proposed Soundwall S998
and I would prefer the soundwall height to be:
(please choose only **one** of the following options)

14 ft.
 16 ft.

No, I am **not** in favor of proposed Soundwall S998.

The property owner(s) is required to sign below.

[Redacted signature area]

Street Address of the Property, City, Zip Code

Hollybrook, a Ca UP by its
gp, IPS, a Ca GP
Print First & Last Name
Michael K. Hayde

[Handwritten Signature] 10-21-15
Signature Date

Print First & Last Name

Signature Date

S998 - Hollybrook Apartment Homes

Survey Sheet

Homeowners south of Westminster Boulevard
(Soundwall S998)
I-405 Improvement Project Soundwall

**Please complete this survey
and mail or e-mail to:**

Christina Byrne
Attn: I-405 Soundwall Survey
550 South Main Street
P.O. Box 14184
Orange, CA 92863-1584
405wallsurvey@octa.net

In order to be counted, the survey sheet must be signed by the property owner(s) and postmarked no later than October 2, 2015

This survey sheet is for properties located on the east side of the I-405 freeway and south side of Westminster Boulevard. Please look at the enclosed figure for the area where your property is located and the proposed soundwall. Please complete the following survey, sign below and return the survey via mail or e-mail.

My property is located within the area explained above.

Yes, I am in favor of proposed Soundwall S998 and I would prefer the soundwall height to be: (please choose only **one** of the following options)



No, I am **not** in favor of proposed Soundwall S998.

The property owner(s) is required to sign below.

[Redacted Address]

Street Address of the Property, City, Zip Code

Naomi Provenzano
Print First & Last Name

[Signature] _____
Signature Date

James Provenzano
Print First & Last Name

[Signature] _____
Signature Date

S998 - James A. & Naomi A. Provenzano

Survey Sheet

Homeowners south of Westminster Boulevard
(Soundwall S998)
I-405 Improvement Project Soundwall

**Please complete this survey
and mail or e-mail to:**

Christina Byrne
Attn: I-405 Soundwall Survey
550 South Main Street
P.O. Box 14184
Orange, CA 92863-1584
405wallsurvey@octa.net

In order to be counted, the survey sheet must be signed by the property owner(s) and postmarked no later than October 2, 2015

This survey sheet is for properties located on the east side of the I-405 freeway and south side of Westminster Boulevard. Please look at the enclosed figure for the area where your property is located and the proposed soundwall. Please complete the following survey, sign below and return the survey via mail or e-mail.

My property is located within the area explained above.

Yes, I am in favor of proposed Soundwall S998 and I would prefer the soundwall height to be: (please choose only **one** of the following options)

14 ft.
 16 ft.

No, I am **not** in favor of proposed Soundwall S998.

The property owner(s) is required to sign below.

[Redacted Signature]

Street Address of the Property, City, Zip Code

MAU HOP LAM
Print First & Last Name

Mau Hop Lam Sept 11/2015
Signature Date

Print First & Last Name

Signature Date

S998 - Mau Hop Lam

Soundwalls S1005 and S1009

Survey Sheet

Property owners south of Westminster Boulevard
(Soundwalls S1005 and S1009)
I-405 Improvement Project Soundwall

**Please complete this survey
and mail or e-mail to:**

Christina Byrne
Attn: I-405 Soundwall Survey
550 South Main Street
P.O. Box 14184
Orange, CA 92863-1584
405wallsurvey@octa.net

In order to be counted, the
survey sheet must be signed by
the property owner(s) and
postmarked no later than
October 2, 2015

This survey sheet is for properties located on the west side of the I-405 freeway and south side of Westminster Boulevard. Please look at the enclosed figure for the area where your property is located and the proposed soundwall. Please complete the following survey, sign below and return the survey via mail or e-mail.

My property is located within the area explained above.

Yes, I am in favor of proposed Soundwall S1005
and I would prefer the soundwall height to be:
(please choose only **one** of the following options)

_____ 12 ft.
 _____ 14 ft.

Yes, I am in favor of proposed Soundwall S1009
and I would prefer the soundwall height to be:
(please choose only **one** of the following options)


_____ 10 to 12 ft. as shown in Exhibit 1
_____ 12 ft. as shown in Exhibit 2
_____ 14 ft. as shown in Exhibit 3
 _____ 16 ft. as shown in Exhibit 4

_____ No, I am **not** in favor of proposed Soundwalls S1005 and S1009.

The property owner(s) is required to sign below.

Street Address of the Property, City, Zip Code

ADOLFO OZAETA
Print First & Last Name

 11/12/15
Signature Date

Print First & Last Name

Signature Date

S1005 & S1009 - City of Westminster, Art Bashmakian

Survey Sheet

Property owners south of Westminster Boulevard
(Soundwalls S1005 and S1009)
I-405 Improvement Project Soundwall

Please complete this survey and mail or e-mail to:

Christina Byrne
Attn: I-405 Soundwall Survey
550 South Main Street
P.O. Box 14184
Orange, CA 92863-1584
405wallsurvey@octa.net

In order to be counted, the
survey sheet must be signed by
the property owner(s) and
postmarked no later than
October 2, 2015

This survey sheet is for properties located on the west side of the I-405 freeway and south side of Westminster Boulevard. Please look at the enclosed figure for the area where your property is located and the proposed soundwall. Please complete the following survey, sign below and return the survey via mail or e-mail.

My property is located within the area explained above.

Yes, I am in favor of proposed Soundwall S1005
and I would prefer the soundwall height to be:
(please choose only one of the following options)

_____ 12 ft.
_____ 14 ft.

Yes, I am in favor of proposed Soundwall S1009
and I would prefer the soundwall height to be:
(please choose only one of the following options)

_____ 10 to 12 ft. as shown in Exhibit 1
_____ 12 ft. as shown in Exhibit 2
_____ 14 ft. as shown in Exhibit 3
_____ 16 ft. as shown in Exhibit 4

No, I am not in favor of proposed Soundwalls S1005 and S1009.

The property owner(s) is required to sign below.

Street Address of the Property, City, Zip Code

Cynthia Taylor
Print First & Last Name

Cynthia Lee Taylor 9/21/2015
Signature Date

Print First & Last Name

Signature Date

S1005 & S1009 - Cynthia Lee Taylor

Survey Sheet

Property owners south of Westminster Boulevard
 (Soundwalls S1005 and S1009)
 I-405 Improvement Project Soundwall

**Please complete this survey
 and mail or e-mail to:**

Christina Byrne
 Attn: I-405 Soundwall Survey
 550 South Main Street
 P.O. Box 14184
 Orange, CA 92863-1584
 405wallsurvey@octa.net

In order to be counted, the survey sheet must be signed by the property owner(s) and postmarked no later than October 2, 2015

This survey sheet is for properties located on the west side of the I-405 freeway and south side of Westminster Boulevard. Please look at the enclosed figure for the area where your property is located and the proposed soundwall. Please complete the following survey, sign below and return the survey via mail or e-mail.

My property is located within the area explained above.

Yes, I am in favor of proposed Soundwall S1005
and I would prefer the soundwall height to be:
 (please choose only **one** of the following options)

12 ft.
 14 ft.

Yes, I am in favor of proposed Soundwall S1009
and I would prefer the soundwall height to be:
 (please choose only **one** of the following options)

10 to 12 ft. as shown in Exhibit 1
 12 ft. as shown in Exhibit 2
 14 ft. as shown in Exhibit 3
 16 ft. as shown in Exhibit 4

No, I am **not** in favor of proposed Soundwalls S1005 and S1009.

The property owner(s) is required to sign below.

[Redacted Signature]

Street Address of the Property, City, Zip Code

DON DUNLAP
 Print First & Last Name

Don Dunlap 9-18-15
 Signature Date

DELORES DUNLAP
 Print First & Last Name

Delores Dunlap 9-18-15
 Signature Date

S1005 & S1009 - Donald F. Dunlap

Survey Sheet

Property owners south of Westminster Boulevard
(Soundwalls S1005 and S1009)
I-405 Improvement Project Soundwall

**Please complete this survey
and mail or e-mail to:**

Christina Byrne
Attn: I-405 Soundwall Survey
550 South Main Street
P.O. Box 14184
Orange, CA 92863-1584
405wallsurvey@octa.net

In order to be counted, the
survey sheet must be signed by
the property owner(s) and
postmarked no later than
October 2, 2015

This survey sheet is for properties located on the west side of the I-405 freeway and south side of Westminster Boulevard. Please look at the enclosed figure for the area where your property is located and the proposed soundwall. Please complete the following survey, sign below and return the survey via mail or e-mail.

My property is located within the area explained above.

Yes, I am in favor of proposed Soundwall S1005
and I would prefer the soundwall height to be:
(please choose only **one** of the following options)

12 ft.
 14 ft.

Yes, I am in favor of proposed Soundwall S1009
and I would prefer the soundwall height to be:
(please choose only **one** of the following options)

10 to 12 ft. as shown in Exhibit 1
 12 ft. as shown in Exhibit 2
 14 ft. as shown in Exhibit 3
 16 ft. as shown in Exhibit 4

No, I am **not** in favor of proposed Soundwalls S1005 and S1009.

The property owner(s) is required to sign below.

Street Address of the Property, City, Zip Code

Tyson Korkmaz
Print First & Last Name

[Signature]
Signature

9/28/15
Date

Print First & Last Name

Signature

Date

S1005 & S1009 - H/P II LTD., David S. Richman, Esq.

Survey Sheet

Property owners south of Westminster Boulevard
(Soundwalls S1005 and S1009)
I-405 Improvement Project Soundwall

**Please complete this survey
and mail or e-mail to:**

Christina Byrne
Attn: I-405 Soundwall Survey
550 South Main Street
P.O. Box 14184
Orange, CA 92863-1584
405wallsurvey@octa.net

In order to be counted, the
survey sheet must be signed by
the property owner(s) and
postmarked no later than
October 2, 2015

This survey sheet is for properties located on the west side of the I-405 freeway and south side of Westminster Boulevard. Please look at the enclosed figure for the area where your property is located and the proposed soundwall. Please complete the following survey, sign below and return the survey via mail or e-mail.

My property is located within the area explained above.

Yes, I am in favor of proposed Soundwall S1005
and I would prefer the soundwall height to be:
(please choose only one of the following options)

12 ft.
 14 ft.

Yes, I am in favor of proposed Soundwall S1009
and I would prefer the soundwall height to be:
(please choose only one of the following options)

10 to 12 ft. as shown in Exhibit 1
 12 ft. as shown in Exhibit 2
 14 ft. as shown in Exhibit 3
 16 ft. as shown in Exhibit 4

No, I am not in favor of proposed Soundwalls S1005 and S1009.

The property owner(s) is required to sign below.

Street Address of the Property, City, Zip Code

Jeremiah Sherwood
Print First & Last Name

[Signature]
Signature

8.27.15
Date

Anne Sherwood
Print First & Last Name

[Signature]
Signature

8.27.15
Date

S1005 & S1009 - Jeremiah & Anne R. Sherwood

Survey Sheet

Property owners south of Westminster Boulevard
(Soundwalls S1005 and S1009)
I-405 Improvement Project Soundwall

**Please complete this survey
and mail or e-mail to:**

Christina Byrne
Attn: I-405 Soundwall Survey
550 South Main Street
P.O. Box 14184
Orange, CA 92863-1584
405wallsurvey@octa.net

In order to be counted, the
survey sheet must be signed by
the property owner(s) and
postmarked no later than
October 2, 2015

This survey sheet is for properties located on the west side of the I-405 freeway and south side of Westminster Boulevard. Please look at the enclosed figure for the area where your property is located and the proposed soundwall. Please complete the following survey, sign below and return the survey via mail or e-mail.

My property is located within the area explained above.

Yes, I am in favor of proposed Soundwall S1005
and I would prefer the soundwall height to be:
(please choose only one of the following options)

12 ft.
 14 ft.

Yes, I am in favor of proposed Soundwall S1009
and I would prefer the soundwall height to be:
(please choose only one of the following options)

10 to 12 ft. as shown in Exhibit 1
 12 ft. as shown in Exhibit 2
 14 ft. as shown in Exhibit 3
 16 ft. as shown in Exhibit 4

No, I am not in favor of proposed Soundwalls S1005 and S1009.

The property owner(s) is required to sign below.

Street Address of the Property, City, Zip Code

JESSE. H DECANIS

Print First & Last Name

Jesse H Decanis

Signature

Date 08-28-15

Print First & Last Name

Signature

Date

S1005 & S1009 - Jesse Decanis

Survey Sheet

Property owners south of Westminster Boulevard
(Soundwalls S1005 and S1009)
I-405 Improvement Project Soundwall

**Please complete this survey
and mail or e-mail to:**

Christina Byrne
Attn: I-405 Soundwall Survey
550 South Main Street
P.O. Box 14184
Orange, CA 92863-1584
405wallsurvey@octa.net

In order to be counted, the
survey sheet must be signed by
the property owner(s) and
postmarked no later than
October 24, 2015

This survey sheet is for properties located on the west side of the I-405 freeway and south side of Westminster Boulevard. Please look at the enclosed figure for the area where your property is located and the proposed soundwall. Please complete the following survey, sign below and return the survey via mail or e-mail.

My property is located within the area explained above.

Yes, I am in favor of proposed Soundwall S1005
and I would prefer the soundwall height to be:
(please choose only one of the following options)

_____ 12 ft.
_____ 14 ft.

Yes, I am in favor of proposed Soundwall S1009
and I would prefer the soundwall height to be:
(please choose only one of the following options)

_____ 10 to 12 ft. as shown in Exhibit 1
_____ 12 ft. as shown in Exhibit 2
_____ 14 ft. as shown in Exhibit 3
_____ 16 ft. as shown in Exhibit 4

_____ No, I am not in favor of proposed Soundwalls S1005 and S1009.

The property owner(s) is required to sign below.

Street Address of the Property, City, Zip Code

Lourdes Serrano
Print First & Last Name

Lourdes Serrano 10-21-15
Signature Date

N/A
Print First & Last Name

N/A
Signature Date

S1005 & S1009 - Lourdes Serrano

Survey Sheet

Property owners south of Westminster Boulevard
(Soundwalls S1005 and S1009)
I-405 Improvement Project Soundwall

**Please complete this survey
and mail or e-mail to:**

Christina Byrne
Attn: I-405 Soundwall Survey
550 South Main Street
P.O. Box 14184
Orange, CA 92863-1584
405wallsurvey@octa.net

In order to be counted, the survey sheet must be signed by the property owner(s) and postmarked no later than October 2, 2015

This survey sheet is for properties located on the west side of the I-405 freeway and south side of Westminster Boulevard. Please look at the enclosed figure for the area where your property is located and the proposed soundwall. Please complete the following survey, sign below and return the survey via mail or e-mail.

My property is located within the area explained above.

Yes, I am in favor of proposed Soundwall S1005
and I would prefer the soundwall height to be:
(please choose only **one** of the following options)

12 ft.
 14 ft.

Yes, I am in favor of proposed Soundwall S1009
and I would prefer the soundwall height to be:
(please choose only **one** of the following options)

10 to 12 ft. as shown in Exhibit 1
 12 ft. as shown in Exhibit 2
 14 ft. as shown in Exhibit 3
 16 ft. as shown in Exhibit 4

No, I am **not** in favor of proposed Soundwalls S1005 and S1009.

The property owner(s) is required to sign below.

Street Address of the Property, City, Zip Code

Mary Greenwood
Print First & Last Name

[Signature]
Signature

Date

Print First & Last Name

Signature

Date

S1005 & S1009 - Mary A. Greenwood

Survey Sheet

Property owners south of Westminster Boulevard
(Soundwalls S1005 and S1009)
I-405 Improvement Project Soundwall

**Please complete this survey
and mail or e-mail to:**
Christina Byrne
Attn: I-405 Soundwall Survey
550 South Main Street
P.O. Box 14184
Orange, CA 92863-1584
405wallsurvey@octa.net

In order to be counted, the
survey sheet must be signed by
the property owner(s) and
postmarked no later than
October 2, 2015

This survey sheet is for properties located on the west side of the I-405 freeway and south side of Westminster Boulevard. Please look at the enclosed figure for the area where your property is located and the proposed soundwall. Please complete the following survey, sign below and return the survey via mail or e-mail.

My property is located within the area explained above.

Yes, I am in favor of proposed Soundwall S1005
and I would prefer the soundwall height to be:
(please choose only **one** of the following options)

_____ 12 ft.
_____ 14 ft.

Yes, I am in favor of proposed Soundwall S1009
and I would prefer the soundwall height to be:
(please choose only **one** of the following options)

_____ 10 to 12 ft. as shown in Exhibit 1
_____ 12 ft. as shown in Exhibit 2
_____ 14 ft. as shown in Exhibit 3
_____ 16 ft. as shown in Exhibit 4

No, I am **not** in favor of proposed Soundwalls S1005 and S1009.

The property owner(s) is required to sign below.

Street Address of the Property, City, Zip Code

Print First & Last Name

Patricia Anne Cozart

Signature Date

Print First & Last Name

Signature Date

S1005 & S1009 - Patricia Anne Cozart

Survey Sheet

Property owners south of Westminster Boulevard
(Soundwalls S1005 and S1009)
I-405 Improvement Project Soundwall

**Please complete this survey
and mail or e-mail to:**

Christina Byrne
Attn: I-405 Soundwall Survey
550 South Main Street
P.O. Box 14184
Orange, CA 92863-1584
405wallsurvey@octa.net

In order to be counted, the
survey sheet must be signed by
the property owner(s) and
postmarked no later than
October 2, 2015

This survey sheet is for properties located on the west side of the I-405 freeway and south side of Westminster Boulevard. Please look at the enclosed figure for the area where your property is located and the proposed soundwall. Please complete the following survey, sign below and return the survey via mail or e-mail.

My property is located within the area explained above.

Yes, I am in favor of proposed Soundwall S1005
and I would prefer the soundwall height to be:
(please choose only one of the following options)

_____ 12 ft.
_____ ✓ 14 ft. ✕

Yes, I am in favor of proposed Soundwall S1009
and I would prefer the soundwall height to be:
(please choose only one of the following options)

_____ 10 to 12 ft. as shown in Exhibit 1
_____ 12 ft. as shown in Exhibit 2
_____ 14 ft. as shown in Exhibit 3
_____ ✕ 16 ft. as shown in Exhibit 4 ✕

No, I am not in favor of proposed Soundwalls S1005 and S1009.

The property owner(s) is required to sign below.

Street Address of the Property, City, Zip Code

MARC BROWN
Print First & Last Name

[Signature] 7/31/2015
Signature Date

PEGGY BROWN
Print First & Last Name

[Signature] 8/31/15
Signature Date

S1005 & S1009 - Marc A. & Peggy Eileen Brown

* WE ARE IN FAVOR OF ANY HEIGHT SOUND WALL

Survey Sheet

Property owners south of Westminster Boulevard
(Soundwalls S1005 and S1009)
I-405 Improvement Project Soundwall

**Please complete this survey
and mail or e-mail to:**

Christina Byrne
Attn: I-405 Soundwall Survey
550 South Main Street
P.O. Box 14184
Orange, CA 92863-1584
405wallsurvey@octa.net

In order to be counted, the
survey sheet must be signed by
the property owner(s) and
postmarked no later than
October 2, 2015

This survey sheet is for properties located on the west side of the I-405 freeway and south side of Westminster Boulevard. Please look at the enclosed figure for the area where your property is located and the proposed soundwall. Please complete the following survey, sign below and return the survey via mail or e-mail.

My property is located within the area explained above.

Yes, I am in favor of proposed Soundwall S1005
and I would prefer the soundwall height to be:
(please choose only **one** of the following options)

_____ 12 ft.
 _____ 14 ft.

Yes, I am in favor of proposed Soundwall S1009
and I would prefer the soundwall height to be:
(please choose only **one** of the following options)

_____ 10 to 12 ft. as shown in Exhibit 1
_____ 12 ft. as shown in Exhibit 2
 _____ 14 ft. as shown in Exhibit 3
_____ 16 ft. as shown in Exhibit 4

_____ No, I am **not** in favor of proposed Soundwalls S1005 and S1009.

The property owner(s) is required to sign below.

Street Address of the Property, City, Zip Code

TUYEN TRAN
Print First & Last Name

Tuyen Tran 11/17/2015
Signature Date

Print First & Last Name

Signature Date

6181 Mahogany Ave., Westminster

Survey Sheet

Property owners south of Westminster Boulevard
(Soundwalls S1005 and S1009)
I-405 Improvement Project Soundwall

**Please complete this survey
and mail or e-mail to:**

Christina Byrne
Attn: I-405 Soundwall Survey
550 South Main Street
P.O. Box 14184
Orange, CA 92863-1584
405wallsurvey@octa.net

In order to be counted, the
survey sheet must be signed by
the property owner(s) and
postmarked no later than
October 24, 2015

This survey sheet is for properties located on the west side of the I-405 freeway and south side of Westminster Boulevard. Please look at the enclosed figure for the area where your property is located and the proposed soundwall. Please complete the following survey, sign below and return the survey via mail or e-mail.

My property is located within the area explained above.

Yes, I am in favor of proposed Soundwall S1005
and I would prefer the soundwall height to be:
(please choose only one of the following options)

12 ft.
 14 ft.

Yes, I am in favor of proposed Soundwall S1009
and I would prefer the soundwall height to be:
(please choose only one of the following options)

10 to 12 ft. as shown in Exhibit 1
 12 ft. as shown in Exhibit 2
 14 ft. as shown in Exhibit 3
 16 ft. as shown in Exhibit 4

No, I am not in favor of proposed Soundwalls S1005 and S1009.

The property owner(s) is required to sign below.

Street Address of the Property, City, Zip Code

Vincent Guerrero
Print First & Last Name

[Signature] 10-19-15
Signature Date

Print First & Last Name

Signature Date

S1005 & S1009 - Vincent Guerrero

Survey Sheet - APN 195-243-03

Property owners south of Westminster Boulevard
(Soundwalls S1005 and S1009)
I-405 Improvement Project Soundwall

Please complete this survey and mail or e-mail to:

Christina Byrne
Attn: I-405 Soundwall Survey
550 South Main Street
P.O. Box 14184
Orange, CA 92863-1584
405wallsurvey@octa.net

In order to be counted, the survey sheet must be signed by the property owner(s) and postmarked no later than October 2, 2015

This survey sheet is for properties located on the west side of the I-405 freeway and south side of Westminster Boulevard. Please look at the enclosed figure for the area where your property is located and the proposed soundwall. Please complete the following survey, sign below and return the survey via mail or e-mail.

My property is located within the area explained above.

Yes, I am in favor of proposed Soundwall S1005
and I would prefer the soundwall height to be:
(please choose only **one** of the following options)

_____ 12 ft.
_____ 14 ft.

Yes, I am in favor of proposed Soundwall S1009
and I would prefer the soundwall height to be:
(please choose only **one** of the following options)

_____ 10 to 12 ft. as shown in Exhibit 1
_____ 12 ft. as shown in Exhibit 2
_____ 14 ft. as shown in Exhibit 3
_____ 16 ft. as shown in Exhibit 4

No, I am **not** in favor of proposed Soundwalls S1005 and S1009.

The property owner(s) is required to sign below.

Street Address of the Property, City, Zip Code

Walter W. von Gempel, Jr. [Signature] _____
Print First & Last Name Signature Date

Print First & Last Name Signature Date

S1005 & S1009 - Walter Von Gempel

Soundwall S1006

Survey Sheet

Motel 6 south of Westminster Boulevard
 (Soundwall S1006)
 I-405 Improvement Project Soundwall

Please complete this survey and mail or e-mail to:

Christina Byrne
 Attn: I-405 Soundwall Survey
 550 South Main Street
 P.O. Box 14184
 Orange, CA 92863-1584
 405wallsurvey@octa.net

In order to be counted, the survey sheet must be signed by the property owner(s) and postmarked no later than October 2, 2015

This survey sheet is for Motel 6 located on the east side of the I-405 freeway and south side of Westminster Boulevard. Please look at the enclosed figure for the area where your property is located and the proposed soundwall. Please complete the following survey, sign below and return the survey via mail or e-mail.

My property is located within the area explained above.

X Yes, I am in favor of proposed Soundwall S1006 and I would prefer the soundwall height to be: (please choose only one of the following options)

Subject to the soundwall and any footer foundation improvements are constructed in the current Right of Way.

- _____ 10 ft.
- _____ 12 ft.
- _____ 14 ft.
- X _____ 16 ft.

_____ No, I am not in favor of proposed Soundwall S1006.

The property owner(s) is required to sign below.



Street Address of the Property, City, Zip Code

Dawn L. Spillar, Director of Real Estate
 Dawn L. Spillar
 Dawn L. Spillar
 10/1/15

 Print First & Last Name

 Signature

 Date

Soundwalls S1016, S1020, S1022, and S1024

Survey Sheet - APN 203-313-11

Property owners south of Springdale Street
(Soundwalls S1016, S1020, S1022, and S1024)
I-405 Improvement Project Soundwall

**Please complete this survey
and mail or e-mail to:**

Christina Byrne
Attn: I-405 Soundwall Survey
550 South Main Street
P.O. Box 14184
Orange, CA 92863-1584
405wallsurvey@octa.net

In order to be counted, the
survey sheet must be signed by
the property owner(s) and
postmarked no later than
October 2, 2015

This survey sheet is for properties located on the east side of the I-405 freeway and south side of Springdale Street. Please look at the enclosed figure for the area where your property is located and the proposed soundwall. Please complete the following survey, sign below and return the survey via mail or e-mail.

My property is located within the area explained above.


Yes, I am in favor of proposed Soundwall S1016 and
and I would prefer the soundwall height to be:
(please choose only one of the following options)

- 12 to 14 ft. as shown in Exhibit 1
- 14 ft. as shown in Exhibit 2
- 16 ft. as shown in Exhibit 3

Yes, I am in favor of proposed Soundwalls S1020, S1022, and S1024 at 16-foot high as shown in Exhibits 1, 2, and 3.

No, I am not in favor of proposed Soundwalls S1016, S1020, S1022, and S1024.

The property owner(s) is required to sign below.



Street Address of the Property, City, Zip Code

Yu Soo Ho

Print First & Last Name

[Signature] 8-26-15

Signature Date

Print First & Last Name

Signature Date

Survey Sheet - APN 203-313-13

Property owners south of Springdale Street
(Soundwalls S1016, S1020, S1022, and S1024)
I-405 Improvement Project Soundwall

**Please complete this survey
and mail or e-mail to:**

Christina Byrne
Attn: I-405 Soundwall Survey
550 South Main Street
P.O. Box 14184
Orange, CA 92863-1584
405wallsurvey@octa.net

In order to be counted, the
survey sheet must be signed by
the property owner(s) and
postmarked no later than
October 2, 2015

This survey sheet is for properties located on the east side of the I-405 freeway and south side of Springdale Street. Please look at the enclosed figure for the area where your property is located and the proposed soundwall. Please complete the following survey, sign below and return the survey via mail or e-mail.

My property is located within the area explained above.

Yes, I am in favor of proposed Soundwall S1016 and
and I would prefer the soundwall height to be:
(please choose only **one** of the following options)

- 12 to 14 ft. as shown in Exhibit 1
- 14 ft. as shown in Exhibit 2
- 16 ft. as shown in Exhibit 3

Yes, I am in favor of proposed Soundwalls S1020, S1022, and S1024 at 16-foot high as
shown in Exhibits 1, 2, and 3.

No, I am **not** in favor of proposed Soundwalls S1016, S1020, S1022, and S1024.

The property owner(s) is required to sign below.



Street Address of the Property, City, Zip Code

Yu Soo Ho

Print First & Last Name

 8-26-15

Signature Date

Print First & Last Name

Signature Date

Survey Sheet - APN 203-313-12

Property owners south of Springdale Street
(Soundwalls S1016, S1020, S1022, and S1024)
I-405 Improvement Project Soundwall

Please complete this survey and mail or e-mail to:

Christina Byrne
Attn: I-405 Soundwall Survey
550 South Main Street
P.O. Box 14184
Orange, CA 92863-1584
405wallsurvey@octa.net

In order to be counted, the
survey sheet must be signed by
the property owner(s) and
postmarked no later than
October 2, 2015

This survey sheet is for properties located on the east side of the I-405 freeway and south side of Springdale Street. Please look at the enclosed figure for the area where your property is located and the proposed soundwall. Please complete the following survey, sign below and return the survey via mail or e-mail.

My property is located within the area explained above.

Yes, I am in favor of proposed Soundwall S1016 and
and I would prefer the soundwall height to be:
(please choose only one of the following options)

- 12 to 14 ft. as shown in Exhibit 1
 14 ft. as shown in Exhibit 2
 16 ft. as shown in Exhibit 3

Yes, I am in favor of proposed Soundwalls S1020, S1022, and S1024 at 16-foot high as
shown in Exhibits 1, 2, and 3.

No, I am not in favor of proposed Soundwalls S1016, S1020, S1022, and S1024.

The property owner(s) is required to sign below.



Street Address of the Property, City, Zip Code

Yu Soo Ho

Yu Soo Ho 8-26-15

Print First & Last Name

Signature

Date

Print First & Last Name

Signature

Date

S1016/S1020/S1022/S1024 - Yu Soo Ho Family Trust

Survey Sheet - APN 203-051-12

Property owners south of Springdale Street
(Soundwalls S1016, S1020, S1022, and S1024)
I-405 Improvement Project Soundwall

In order to be counted, the survey sheet must be signed by the property owner(s) and postmarked no later than October 2, 2015

Please complete this survey and mail or e-mail to:

Christina Byrne
Attn: I-405 Soundwall Survey
550 South Main Street
P.O. Box 14184
Orange, CA 92863-1584
405wallsurvey@octa.net

This survey sheet is for properties located on the east side of the I-405 freeway and south side of Springdale Street. Please look at the enclosed figure for the area where your property is located and the proposed soundwall. Please complete the following survey, sign below and return the survey via mail or e-mail.

My property is located within the area explained above.

Yes, I am in favor of proposed Soundwall S1016 and I would prefer the soundwall height to be:
(please choose only **one** of the following options)

- 12 to 14 ft. as shown in Exhibit 1
- 14 ft. as shown in Exhibit 2
- 16 ft. as shown in Exhibit 3

Yes, I am in favor of proposed Soundwalls S1020, S1022, and S1024 at 16-foot high as shown in Exhibits 1, 2, and 3.

No, I am **not** in favor of proposed Soundwalls S1016, S1020, S1022, and S1024.

The property owner(s) is required to sign below.



Street Address of the Property, City, Zip Code

ADOLFO OZAETA
Print First & Last Name

[Signature] 11/12/15
Signature Date

Print First & Last Name

Signature Date

Survey Sheet - APN 203-052-01

Property owners south of Springdale Street
(Soundwalls S1016, S1020, S1022, and S1024)
I-405 Improvement Project Soundwall

Please complete this survey
and mail or e-mail to:

Christina Byrne
Attn: I-405 Soundwall Survey
550 South Main Street
P.O. Box 14184
Orange, CA 92863-1584
405wallsurvey@octa.net

In order to be counted, the
survey sheet must be signed by
the property owner(s) and
postmarked no later than
October 2, 2015

This survey sheet is for properties located on the east side of the I-405 freeway and south side of Springdale Street. Please look at the enclosed figure for the area where your property is located and the proposed soundwall. Please complete the following survey, sign below and return the survey via mail or e-mail.

My property is located within the area explained above.


Yes, I am in favor of proposed Soundwall S1016 and I would prefer the soundwall height to be:
(please choose only one of the following options)

- 12 to 14 ft. as shown in Exhibit 1
- 14 ft. as shown in Exhibit 2
- 16 ft. as shown in Exhibit 3

Yes, I am in favor of proposed Soundwalls S1020, S1022, and S1024 at 16-foot high as shown in Exhibits 1, 2, and 3.

No, I am not in favor of proposed Soundwalls S1016, S1020, S1022, and S1024.

The property owner(s) is required to sign below.



Street Address of the Property, City, Zip Code

ADOLFO OZAETA
Print First & Last Name

[Signature] 11/12/15
Signature Date

Print First & Last Name

Signature Date

Survey Sheet

Property owners south of Springdale Street
(Soundwalls S1016, S1020, S1022, and S1024)
I-405 Improvement Project Soundwall

**Please complete this survey
and mail or e-mail to:**

Christina Byrne
Attn: I-405 Soundwall Survey
550 South Main Street
P.O. Box 14184
Orange, CA 92863-1584
405wallsurvey@octa.net

In order to be counted, the
survey sheet must be signed by
the property owner(s) and
postmarked no later than
October 24, 2015

This survey sheet is for properties located on the east side of the I-405 freeway and south side of Springdale Street. Please look at the enclosed figure for the area where your property is located and the proposed soundwall. Please complete the following survey, sign below and return the survey via mail or e-mail.

My property is located within the area explained above.

Yes, I am in favor of proposed Soundwall S1016 and I would prefer the soundwall height to be:
(please choose only one of the following options)

- 12 to 14 ft. as shown in Exhibit 1
 14 ft. as shown in Exhibit 2
 16 ft. as shown in Exhibit 3

Yes, I am in favor of proposed Soundwalls S1020, S1022, and S1024 at 16-foot high as shown in Exhibits 1, 2, and 3.

No, I am not in favor of proposed Soundwalls S1016, S1020, S1022, and S1024.

The property owner(s) is required to sign below.

Street Address of the Property, City, Zip Code

DIEN NGUYEN
Print First & Last Name

[Signature] 10/24
Signature Date

PHUONG NGUYEN
Print First & Last Name

[Signature] 10/26
Signature Date

S1016/S1020/S1022/S1024 - Dien Huu Nguyen and Phuong Thi

Survey Sheet

Property owners south of Springdale Street
 (Soundwalls S1016, S1020, S1022, and S1024)
 I-405 Improvement Project Soundwall

**Please complete this survey
 and mail or e-mail to:**

Christina Byrne
 Attn: I-405 Soundwall Survey
 550 South Main Street
 P.O. Box 14184
 Orange, CA 92863-1584
 405wallsurvey@octa.net

In order to be counted, the survey sheet must be signed by the property owner(s) and postmarked no later than October 2, 2015

This survey sheet is for properties located on the east side of the I-405 freeway and south side of Springdale Street. Please look at the enclosed figure for the area where your property is located and the proposed soundwall. Please complete the following survey, sign below and return the survey via mail or e-mail.

My property is located within the area explained above.

Yes, I am in favor of proposed Soundwall S1016 and and I would prefer the soundwall height to be:
 (please choose only one of the following options)

12 to 14 ft. as shown in Exhibit 1
 14 ft. as shown in Exhibit 2
 16 ft. as shown in Exhibit 3

Yes, I am in favor of proposed Soundwalls S1020, S1022, and S1024 at 16-foot high as shown in Exhibits 1, 2, and 3.

No, I am not in favor of proposed Soundwalls S1016, S1020, S1022, and S1024.

The property owner(s) is required to sign below.



Street Address of the Property, City, Zip Code

GARY WHITAKER
 Print First & Last Name

Gary Whitaker 8/28/15
 Signature Date

N/A
 Print First & Last Name

 Signature Date

Survey Sheet

Property owners south of Springdale Street
(Soundwalls S1016, S1020, S1022, and S1024)
I-405 Improvement Project Soundwall

**Please complete this survey
and mail or e-mail to:**

Christina Byrne
Attn: I-405 Soundwall Survey
550 South Main Street
P.O. Box 14184
Orange, CA 92863-1584
405wallsurvey@octa.net

In order to be counted, the
survey sheet must be signed by
the property owner(s) and
postmarked no later than
October 24, 2015

This survey sheet is for properties located on the east side of the I-405 freeway and south side of Springdale Street. Please look at the enclosed figure for the area where your property is located and the proposed soundwall. Please complete the following survey, sign below and return the survey via mail or e-mail.

My property is located within the area explained above.

Yes, I am in favor of proposed Soundwall S1016 and
and I would prefer the soundwall height to be:
(please choose only one of the following options)

12 to 14 ft. as shown in Exhibit 1
 14 ft. as shown in Exhibit 2
 16 ft. as shown in Exhibit 3

Yes, I am in favor of proposed Soundwalls S1020, S1022, and S1024 at 16-foot high as shown in Exhibits 1, 2, and 3.

No, I am not in favor of proposed Soundwalls S1016, S1020, S1022, and S1024.

The property owner(s) is required to sign below.

Street Address of the Property, City, Zip Code

KATIE O'ROURKE
Print First & Last Name

[Signature] 10/20/15
Signature Date

Print First & Last Name

Signature Date

S1016/S1020/S1022/S1024 - Kathryn Orourke

Survey Sheet

Property owners south of Springdale Street
(Soundwalls S1016, S1020, S1022, and S1024)
I-405 Improvement Project Soundwall

**Please complete this survey
and mail or e-mail to:**

Christina Byrne
Attn: I-405 Soundwall Survey
550 South Main Street
P.O. Box 14184
Orange, CA 92863-1584
405wallsurvey@octa.net

In order to be counted, the
survey sheet must be signed by
the property owner(s) and
postmarked no later than
October 24, 2015

This survey sheet is for properties located on the east side of the I-405 freeway and south side of Springdale Street. Please look at the enclosed figure for the area where your property is located and the proposed soundwall. Please complete the following survey, sign below and return the survey via mail or e-mail.

My property is located within the area explained above.

Yes, I am in favor of proposed Soundwall S1016 and
and I would prefer the soundwall height to be:
(please choose only one of the following options)



- 12 to 14 ft. as shown in Exhibit 1
- 14 ft. as shown in Exhibit 2
- 16 ft. as shown in Exhibit 3

Yes, I am in favor of proposed Soundwalls S1020, S1022, and S1024 at 16-foot high as
shown in Exhibits 1, 2, and 3.

No, I am not in favor of proposed Soundwalls S1016, S1020, S1022, and S1024.

The property owner(s) is required to sign below.



Street Address of the Property, City, Zip Code

Nelsy Salmons
Print First & Last Name

Nelsy Salmons 10/24/15
Signature Date

JEFFREY SALMONS
Print First & Last Name

[Signature] 10-24-2015
Signature Date

S1016/S1020/S1022/S1024 - Jeffrey E. & Nelsy A. Salmons

Survey Sheet

Property owners south of Springdale Street
(Soundwalls S1016, S1020, S1022, and S1024)
I-405 Improvement Project Soundwall

**Please complete this survey
and mail or e-mail to:**

Christina Byrne
Attn: I-405 Soundwall Survey
550 South Main Street
P.O. Box 14184
Orange, CA 92863-1584
405wallsurvey@octa.net

In order to be counted, the
survey sheet must be signed by
the property owner(s) and
postmarked no later than
October 2, 2015

This survey sheet is for properties located on the east side of the I-405 freeway and south side of Springdale Street. Please look at the enclosed figure for the area where your property is located and the proposed soundwall. Please complete the following survey, sign below and return the survey via mail or e-mail.

My property is located within the area explained above.

Yes, I am in favor of proposed Soundwall S1016 and
and I would prefer the soundwall height to be:
(please choose only one of the following options)

- 12 to 14 ft. as shown in Exhibit 1
- 14 ft. as shown in Exhibit 2
- 16 ft. as shown in Exhibit 3

Yes, I am in favor of proposed Soundwalls S1020, S1022, and S1024 at 16-foot high as
shown in Exhibits 1, 2, and 3.

No, I am not in favor of proposed Soundwalls S1016, S1020, S1022, and S1024.

The property owner(s) is required to sign below.



Street Address of the Property, City, Zip Code

Richard K. Yamada
Print First & Last Name

Richard K. Yamada
Signature

9/2/2015
Date

Print First & Last Name

Signature Date

Survey Sheet

Property owners south of Springdale Street
(Soundwalls S1016, S1020, S1022, and S1024)
I-405 Improvement Project Soundwall

**Please complete this survey
and mail or e-mail to:**

Christina Byrne
Attn: I-405 Soundwall Survey
550 South Main Street
P.O. Box 14184
Orange, CA 92863-1584
405wallsurvey@octa.net

In order to be counted, the survey sheet must be signed by the property owner(s) and postmarked no later than October 2, 2015

See attached letter!

This survey sheet is for properties located on the east side of the I-405 freeway and south side of Springdale Street. Please look at the enclosed figure for the area where your property is located and the proposed soundwall. Please complete the following survey, sign below and return the survey via mail or e-mail.

My property is located within the area explained above.

Yes, I am in favor of proposed Soundwall S1016 and
and I would prefer the soundwall height to be:
(please choose only one of the following options)

- 12 to 14 ft. as shown in Exhibit 1
- 14 ft. as shown in Exhibit 2
- 16 ft. as shown in Exhibit 3

Yes, I am in favor of proposed Soundwalls S1020, S1022, and S1024 at 16-foot high as shown in Exhibits 1, 2, and 3

(Concern - easement location)

No, I am not in favor of proposed Soundwalls S1016, S1020, S1022, and S1024.

The property owner(s) is required to sign below.



Street Address of the Property, City, Zip Code

Charles Brotncher

Print First & Last Name

Charles B. Brotncher 10/6/15

Signature

Date

Print First & Last Name

Signature

Date

S1016/S1020/S1022/S1024 - Temple Beth David of Orange County, Rabbi Nancy Myers

Survey Sheet

Property owners south of Springdale Street
(Soundwalls S1016, S1020, S1022, and S1024)
I-405 Improvement Project Soundwall

**Please complete this survey
and mail or e-mail to:**

Christina Byrne
Attn: I-405 Soundwall Survey
550 South Main Street
P.O. Box 14184
Orange, CA 92863-1584
405wallsurvey@octa.net

In order to be counted, the
survey sheet must be signed by
the property owner(s) and
postmarked no later than
October 2, 2015

This survey sheet is for properties located on the east side of the I-405 freeway and south side of Springdale Street. Please look at the enclosed figure for the area where your property is located and the proposed soundwall. Please complete the following survey, sign below and return the survey via mail or e-mail.

My property is located within the area explained above.

Yes, I am in favor of proposed Soundwall S1016 and
and I would prefer the soundwall height to be:
(please choose only one of the following options)

- 12 to 14 ft. as shown in Exhibit 1
- 14 ft. as shown in Exhibit 2
- 16 ft. as shown in Exhibit 3

Yes, I am in favor of proposed Soundwalls S1020, S1022, and S1024 at 16-foot high as
shown in Exhibits 1, 2, and 3.

No, I am not in favor of proposed Soundwalls S1016, S1020, S1022, and S1024.

The property owner(s) is required to sign below.

[Redacted Signature]

Street Address of the Property, City, Zip Code

Hope Lutheran Church
Print First & Last Name
Mark Young, President

Mark Young
Signature
9/8/15
Date

Sue Lundberg, Vice President
Print First & Last Name
Sue

Sue Lundberg
Signature
9/8/15
Date

Soundwall S1083

Survey Sheet

Homeowners south of Valley View Street
(Soundwall S1083)
I-405 Improvement Project Soundwall

**Please complete this survey
and mail or e-mail to:**

Christina Byrne
Attn: I-405 Soundwall Survey
550 South Main Street
P.O. Box 14184
Orange, CA 92863-1584
405wallsurvey@octa.net

In order to be counted, the
survey sheet must be signed by
the property owner(s) and
postmarked no later than
October 2, 2015

This survey sheet is for properties located on the west side of the I-405 freeway and south side of Valley View Street. Please look at the enclosed figure for the area where your property is located and the proposed soundwall. Please complete the following survey, sign below and return the survey via mail or e-mail.


My property is located within the area explained above.

Yes, I am in favor of proposed Soundwall S1083
and I would prefer the soundwall height to be:
(please choose only **one** of the following options)


- 12 to 14 ft. as shown in Exhibit 1
- 14 ft. as shown in Exhibit 2
- 16 ft. as shown in Exhibit 3

No, I am **not** in favor of proposed Soundwall S1083.

The property owner(s) is required to sign below.


Street Address of the Property, City, Zip Code

ALEXANDER LISNEVSKY
Print First & Last Name

 09/17/15
Signature Date

HARU LISNEVSKY
Print First & Last Name

 09/17/15
Signature Date

S1083 - Alexander & Haru Lisnevsky

Survey Sheet

Homeowners south of Valley View Street
(Soundwall S1083)
I-405 Improvement Project Soundwall

**Please complete this survey
and mail or e-mail to:**

Christina Byrne
Attn: I-405 Soundwall Survey
550 South Main Street
P.O. Box 14184
Orange, CA 92863-1584
405wallsurvey@octa.net

In order to be counted, the survey sheet must be signed by the property owner(s) and postmarked no later than October 2, 2015

This survey sheet is for properties located on the west side of the I-405 freeway and south side of Valley View Street. Please look at the enclosed figure for the area where your property is located and the proposed soundwall. Please complete the following survey, sign below and return the survey via mail or e-mail.

My property is located within the area explained above.

Yes, I am in favor of proposed Soundwall S1083
and I would prefer the soundwall height to be:
(please choose only one of the following options)

- 12 to 14 ft. as shown in Exhibit 1
- 14 ft. as shown in Exhibit 2
- 16 ft. as shown in Exhibit 3

No, I am not in favor of proposed Soundwall S1083.

The property owner(s) is required to sign below.



Street Address of the Property, City, Zip Code

CAROLYN BARTLEY
Print First & Last Name

~~Caro~~ Carolyn Bartley
Signature Date

Print First & Last Name

Signature Date

Survey Sheet

Homeowners south of Valley View Street
(Soundwall S1083)
I-405 Improvement Project Soundwall

**Please complete this survey
and mail or e-mail to:**

Christina Byrne
Attn: I-405 Soundwall Survey
550 South Main Street
P.O. Box 14184
Orange, CA 92863-1584
405wallsurvey@octa.net

In order to be counted, the
survey sheet must be signed by
the property owner(s) and
postmarked no later than
October 24, 2015

This survey sheet is for properties located on the west side of the I-405 freeway and south side of Valley View Street. Please look at the enclosed figure for the area where your property is located and the proposed soundwall. Please complete the following survey, sign below and return the survey via mail or e-mail.

My property is located within the area explained above.

Yes, I am in favor of proposed Soundwall S1083
and I would prefer the soundwall height to be:
(please choose only one of the following options)

12 to 14 ft. as shown in Exhibit 1
 14 ft. as shown in Exhibit 2
 16 ft. as shown in Exhibit 3

No, I am not in favor of proposed Soundwall S1083.

The property owner(s) is required to sign below.

[Redacted Signature Area]

Street Address of the Property, City, Zip Code

Donna St. Martin

Print First & Last Name

Donna St. Martin 10/21/15

Signature

Date

Eric St. Martin

Print First & Last Name

[Signature]

Signature

Date

S1083 - Eric J. & Donna A. St. Martin

Survey Sheet

Homeowners south of Valley View Street
(Soundwall S1083)
I-405 Improvement Project Soundwall

Please complete this survey and mail or e-mail to:

Christina Byrne
Attn: I-405 Soundwall Survey
550 South Main Street
P.O. Box 14184
Orange, CA 92863-1584
405wallsurvey@octa.net

In order to be counted, the
survey sheet must be signed by
the property owner(s) and
postmarked no later than
October 2, 2015

This survey sheet is for properties located on the west side of the I-405 freeway and south side of Valley View Street. Please look at the enclosed figure for the area where your property is located and the proposed soundwall. Please complete the following survey, sign below and return the survey via mail or e-mail.

My property is located within the area explained above.

Yes, I am in favor of proposed Soundwall S1083
and I would prefer the soundwall height to be:
(please choose only one of the following options)

12 to 14 ft. as shown in Exhibit 1
 14 ft. as shown in Exhibit 2
 16 ft. as shown in Exhibit 3

No, I am **not** in favor of proposed Soundwall S1083.

The property owner(s) is required to sign below.

Street/Address of the Property, City, Zip Code

FRANK S UTICK
Print First & Last Name

Frank S Utick
Signature Date

Print First & Last Name

Signature Date

Survey Sheet

Homeowners south of Valley View Street
(Soundwall S1083)
I-405 Improvement Project Soundwall

**Please complete this survey
and mail or e-mail to:**

Christina Byrne
Attn: I-405 Soundwall Survey
550 South Main Street
P.O. Box 14184
Orange, CA 92863-1584
405wallsurvey@octa.net

In order to be counted, the
survey sheet must be signed by
the property owner(s) and
postmarked no later than
October 2, 2015

This survey sheet is for properties located on the west side of the I-405 freeway and south side of Valley View Street. Please look at the enclosed figure for the area where your property is located and the proposed soundwall. Please complete the following survey, sign below and return the survey via mail or e-mail.

My property is located within the area explained above.

Yes, I am in favor of proposed Soundwall S1083
and I would prefer the soundwall height to be:
(please choose only one of the following options)

12 to 14 ft. as shown in Exhibit 1
 14 ft. as shown in Exhibit 2
 16 ft. as shown in Exhibit 3

No, I am **not** in favor of proposed Soundwall S1083.

The property owner(s) is required to sign below.

Street Address of the Property, City, Zip Code

FRANK S. UTICK
Print First & Last Name

Frank S. Utick
Signature Date

Print First & Last Name

Signature Date

Survey Sheet

Homeowners south of Valley View Street
(Soundwall S1083)
I-405 Improvement Project Soundwall

**Please complete this survey
and mail or e-mail to:**

Christina Byrne
Attn: I-405 Soundwall Survey
550 South Main Street
P.O. Box 14184
Orange, CA 92863-1584
405wallsurvey@octa.net

In order to be counted, the survey sheet must be signed by the property owner(s) and postmarked no later than October 2, 2015

This survey sheet is for properties located on the west side of the I-405 freeway and south side of Valley View Street. Please look at the enclosed figure for the area where your property is located and the proposed soundwall. Please complete the following survey, sign below and return the survey via mail or e-mail.

My property is located within the area explained above.

Yes, I am in favor of proposed Soundwall S1083
and I would prefer the soundwall height to be:
(please choose only one of the following options)

- 12 to 14 ft. as shown in Exhibit 1
- 14 ft. as shown in Exhibit 2
- 16 ft. as shown in Exhibit 3

No, I am **not** in favor of proposed Soundwall S1083.

The property owner(s) is required to sign below.

Street Address of the Property, City, Zip Code

HOWARD WALKER
Print First & Last Name

Howard W Walker 09/09/2015
Signature Date

LEANNE WALKER
Print First & Last Name

Leanne Walker 09/09/2015
Signature Date

Survey Sheet

Homeowners south of Valley View Street
(Soundwall S1083)
I-405 Improvement Project Soundwall

**Please complete this survey
and mail or e-mail to:**

Christina Byrne
Attn: I-405 Soundwall Survey
550 South Main Street
P.O. Box 14184
Orange, CA 92863-1584
405wallsurvey@octa.net

In order to be counted, the survey sheet must be signed by the property owner(s) and postmarked no later than October 2, 2015

This survey sheet is for properties located on the west side of the I-405 freeway and south side of Valley View Street. Please look at the enclosed figure for the area where your property is located and the proposed soundwall. Please complete the following survey, sign below and return the survey via mail or e-mail.

My property is located within the area explained above.

Yes, I am in favor of proposed Soundwall S1083 and I would prefer the soundwall height to be: (please choose only one of the following options)

- 12 to 14 ft. as shown in Exhibit 1
- 14 ft. as shown in Exhibit 2
- 16 ft. as shown in Exhibit 3

No, I am not in favor of proposed Soundwall S1083.

The property owner(s) is required to sign below.



Street Address of the Property, City, Zip Code

Jennifer Alderson
Print First & Last Name

Jennifer Alderson 9-5-15
Signature Date

Todd Alderson
Print First & Last Name

T-A Ald 9/5/15
Signature Date

Survey Sheet

Homeowners south of Valley View Street
(Soundwall S1083)
I-405 Improvement Project Soundwall

**Please complete this survey
and mail or e-mail to:**

Christina Byrne
Attn: I-405 Soundwall Survey
550 South Main Street
P.O. Box 14184
Orange, CA 92863-1584
405wallsurvey@octa.net

In order to be counted, the
survey sheet must be signed by
the property owner(s) and
postmarked no later than
October 2, 2015

This survey sheet is for properties located on the west side of the I-405 freeway and south side of Valley View Street. Please look at the enclosed figure for the area where your property is located and the proposed soundwall. Please complete the following survey, sign below and return the survey via mail or e-mail.

My property is located within the area explained above.

Yes, I am in favor of proposed Soundwall S1083
and I would prefer the soundwall height to be:
(please choose only one of the following options)

_____ 12 to 14 ft. as shown in Exhibit 1
_____ 14 ft. as shown in Exhibit 2
 _____ 16 ft. as shown in Exhibit 3

_____ No, I am not in favor of proposed Soundwall S1083.

The property owner(s) is required to sign below.

Street Address of the Property, City, Zip Code

LOUISE WENZEL
Print First & Last Name

Louise Wenzel 9-14-15
Signature Date

Print First & Last Name

Signature Date

Survey Sheet

Homeowners south of Valley View Street
(Soundwall S1083)
I-405 Improvement Project Soundwall

**Please complete this survey
and mail or e-mail to:**

Christina Byrne
Attn: I-405 Soundwall Survey
550 South Main Street
P.O. Box 14184
Orange, CA 92863-1584
405wallsurvey@octa.net

In order to be counted, the
survey sheet must be signed by
the property owner(s) and
postmarked no later than
October 2, 2015

This survey sheet is for properties located on the west side of the I-405 freeway and south side of Valley View Street. Please look at the enclosed figure for the area where your property is located and the proposed soundwall. Please complete the following survey, sign below and return the survey via mail or e-mail.

My property is located within the area explained above.

Yes, I am in favor of proposed Soundwall S1083
and I would prefer the soundwall height to be:
(please choose only one of the following options)

12 to 14 ft. as shown in Exhibit 1
 14 ft. as shown in Exhibit 2
 16 ft. as shown in Exhibit 3

No, I am not in favor of proposed Soundwall S1083.

The property owner(s) is required to sign below.

Street Address of the Property, City, Zip Code

Paula d'Hulst
Print First & Last Name

Paula J.M. d'Hulst 8/28/2015
Signature Date

Print First & Last Name

Signature Date

Survey Sheet

Homeowners south of Valley View Street
(Soundwall S1083)
I-405 Improvement Project Soundwall

**Please complete this survey
and mail or e-mail to:**

Christina Byrne
Attn: I-405 Soundwall Survey
550 South Main Street
P.O. Box 14184
Orange, CA 92863-1584
405wallsurvey@octa.net

In order to be counted, the
survey sheet must be signed by
the property owner(s) and
postmarked no later than

October 24, 2015

This survey sheet is for properties located on the west side of the I-405 freeway and south side of Valley View Street. Please look at the enclosed figure for the area where your property is located and the proposed soundwall. Please complete the following survey, sign below and return the survey via mail or e-mail.

My property is located within the area explained above.

Yes, I am in favor of proposed Soundwall S1083
and I would prefer the soundwall height to be:
(please choose only one of the following options)

12 to 14 ft. as shown in Exhibit 1
 14 ft. as shown in Exhibit 2
 16 ft. as shown in Exhibit 3

No, I am not in favor of proposed Soundwall S1083.

The property owner(s) is required to sign below.

Street Address of the Property, City, Zip Code

Russell Avila
Print First & Last Name

Russell Avila 10/19/15
Signature Date

ANGIE AVILA
Print First & Last Name

Angie Avila 10/19/15
Signature Date

S1083 - Russell & Angela Avila

Survey Sheet

Homeowners south of Valley View Street
(Soundwall S1083)
I-405 Improvement Project Soundwall

**Please complete this survey
and mail or e-mail to:**

Christina Byrne
Attn: I-405 Soundwall Survey
550 South Main Street
P.O. Box 14184
Orange, CA 92863-1584
405wallsurvey@octa.net

In order to be counted, the survey sheet must be signed by the property owner(s) and postmarked no later than October 2, 2015

This survey sheet is for properties located on the west side of the I-405 freeway and south side of Valley View Street. Please look at the enclosed figure for the area where your property is located and the proposed soundwall. Please complete the following survey, sign below and return the survey via mail or e-mail.

My property is located within the area explained above.

Yes, I am in favor of proposed Soundwall S1083 and I would prefer the soundwall height to be: (please choose only one of the following options)

- 12 to 14 ft. as shown in Exhibit 1
- 14 ft. as shown in Exhibit 2
- 16 ft. as shown in Exhibit 3

No, I am not in favor of proposed Soundwall S1083.

The property owner(s) is required to sign below.

Street Address of the Property, City, Zip Code

Shirley Birrell
Print First & Last Name

[Signature] _____
Signature Date

Jeffery Birrell
Print First & Last Name

[Signature] _____
Signature Date

Survey Sheet

Homeowners south of Valley View Street
(Soundwall S1083)
I-405 Improvement Project Soundwall

**Please complete this survey
and mail or e-mail to:**

Christina Byrne
Attn: I-405 Soundwall Survey
550 South Main Street
P.O. Box 14184
Orange, CA 92863-1584
405wallsurvey@octa.net

In order to be counted, the survey sheet must be signed by the property owner(s) and postmarked no later than October 2, 2015

This survey sheet is for properties located on the west side of the I-405 freeway and south side of Valley View Street. Please look at the enclosed figure for the area where your property is located and the proposed soundwall. Please complete the following survey, sign below and return the survey via mail or e-mail.

My property is located within the area explained above.

_____ Yes, I am in favor of proposed Soundwall S1083
and I would prefer the soundwall height to be:
(please choose only **one** of the following options)

- _____ 12 to 14 ft. as shown in Exhibit 1
- _____ 14 ft. as shown in Exhibit 2
- _____ 16 ft. as shown in Exhibit 3

_____ No, I am **not** in favor of proposed Soundwall S1083.

The property owner(s) is required to sign below.

Street Address of the Property, City, Zip Code

THOMAS Toyama
Print First & Last Name

Thomas Y. Toyama 9-30-15
Signature Date

Print First & Last Name

Signature Date

Soundwall S1162

Survey Sheet

Seal Beach Tennis Court Center
South of Lampson Avenue
(Soundwall S1162)
I-405 Improvement Project Soundwall

**Please complete this survey
and mail or e-mail to:**

Christina Byrne
Attn: I-405 Soundwall Survey
550 South Main Street
P.O. Box 14184
Orange, CA 92863-1584
405wallsurvey@octa.net

In order to be counted, the survey sheet must be signed by the property owner(s) and postmarked no later than October 2, 2015

This survey sheet is for property located on the east side of the I-405 freeway and south side of Lampson Avenue. Please look at the enclosed figure for the area where your property is located and the proposed soundwall. Please complete the following survey, sign below and return the survey via mail or e-mail.

My property is located within the area explained above.

Yes, I am in favor of proposed Soundwall S1162
and I would prefer the soundwall height to be:
(please choose only one of the following options)

12 ft.
 14 ft.

No, I am not in favor of proposed Soundwall S1162.

The property owner(s) is required to sign below.



Street Address of the Property, City, Zip Code

Michael Ho
Print First & Last Name

Signature Date 10/8/15

Jim Basham
Print First & Last Name

Signature Date 10/9/15

Soundwall S1226

Survey Sheet

Homeowners north of 7th Street
(Soundwall S1226)
I-405 Improvement Project Soundwall

**Please complete this survey
and mail or e-mail to:**

Christina Byrne
Attn: I-405 Soundwall Survey
550 South Main Street
P.O. Box 14184
Orange, CA 92863-1584
405wallsurvey@octa.net

In order to be counted, the
survey sheet must be signed by
the property owner(s) and
postmarked no later than
October 24, 2015

This survey sheet is for properties located on the east side of the I-405 freeway and north side of 7th Street. Please look at the enclosed figure for the area where your property is located and the proposed soundwall. Please complete the following survey, sign below and return the survey via mail or e-mail.

My property is located within the area explained above.

Yes, I am in favor of proposed Soundwall S1226 at 16-foot high.

No, I am not in favor of proposed Soundwall S1226.

The property owner(s) is required to sign below.



Street Address of the Property, City, Zip Code

Candice Wright
Print First & Last Name

 10/12/15
Signature Date

Will Johnston
Print First & Last Name

 10/12/15
Signature Date

Candice T. Wright

Survey Sheet

Homeowners north of 7th Street
(Soundwall S1226)
I-405 Improvement Project Soundwall

**Please complete this survey
and mail or e-mail to:**

Christina Byrne
Attn: I-405 Soundwall Survey
550 South Main Street
P.O. Box 14184
Orange, CA 92863-1584
405wallsurvey@octa.net

In order to be counted, the
survey sheet must be signed by
the property owner(s) and
postmarked no later than
October 2, 2015


This survey sheet is for properties located on the east side of the I-405 freeway and north side of 7th Street. Please look at the enclosed figure for the area where your property is located and the proposed soundwall. Please complete the following survey, sign below and return the survey via mail or e-mail.

My property is located within the area explained above.

Yes, I am in favor of proposed Soundwall S1226 at 16-foot high.

No, I am not in favor of proposed Soundwall S1226.

The property owner(s) is required to sign below.


Street Address of the Property, City, Zip Code

Carl L Tiedge
Print First & Last Name

Carl L Tiedge 8-24-15
Signature Date

Sandra L. Tiedge
Print First & Last Name

Sandra L. Tiedge 8-24-15
Signature Date

Carl L. & Sandra L. Tiedge

Survey Sheet

Homeowners north of 7th Street
(Soundwall S1226)
I-405 Improvement Project Soundwall

**Please complete this survey
and mail or e-mail to:**

Christina Byrne
Attn: I-405 Soundwall Survey
550 South Main Street
P.O. Box 14184
Orange, CA 92863-1584
405wallsurvey@octa.net

In order to be counted, the survey sheet must be signed by the property owner(s) and postmarked no later than October 2, 2015

This survey sheet is for properties located on the east side of the I-405 freeway and north side of 7th Street. Please look at the enclosed figure for the area where your property is located and the proposed soundwall. Please complete the following survey, sign below and return the survey via mail or e-mail.

My property is located within the area explained above.

Yes, I am in favor of proposed Soundwall S1226 at 16-foot high.

No, I am not in favor of proposed Soundwall S1226.

The property owner(s) is required to sign below.



Street Address of the Property, City, Zip Code

David Sweet
Print First & Last Name

David Sweet 8/22/2015
Signature Date

Marilyn B. Sweet
Print First & Last Name

Marilyn B. Sweet 8/22/2015
Signature Date

David H. Sweet

Survey Sheet

Homeowners north of 7th Street
(Soundwall S1226)
I-405 Improvement Project Soundwall

**Please complete this survey
and mail or e-mail to:**

Christina Byrne
Attn: I-405 Soundwall Survey
550 South Main Street
P.O. Box 14184
Orange, CA 92863-1584
405wallsurvey@octa.net

In order to be counted, the survey sheet must be signed by the property owner(s) and postmarked no later than October 2, 2015

This survey sheet is for properties located on the east side of the I-405 freeway and north side of 7th Street. Please look at the enclosed figure for the area where your property is located and the proposed soundwall. Please complete the following survey, sign below and return the survey via mail or e-mail.

My property is located within the area explained above.

Yes, I am in favor of proposed Soundwall S1226 at 16-foot high.

No, I am not in favor of proposed Soundwall S1226.

The property owner(s) is required to sign below.

Street Address of the Property, City, Zip Code

HOLLY S MERRITT
Print First & Last Name

Holly S Merritt 8/26/15
Signature Date

Print First & Last Name

Signature Date

Holly S. Merritt

Survey Sheet

Homeowners north of 7th Street
(Soundwall S1226)
I-405 Improvement Project Soundwall

**Please complete this survey
and mail or e-mail to:**

Christina Byrne
Attn: I-405 Soundwall Survey
550 South Main Street
P.O. Box 14184
Orange, CA 92863-1584
405wallsurvey@octa.net

In order to be counted, the
survey sheet must be signed by
the property owner(s) and
postmarked no later than

October 24, 2015

This survey sheet is for properties located on the east side of the I-405 freeway and north side of 7th Street. Please look at the enclosed figure for the area where your property is located and the proposed soundwall. Please complete the following survey, sign below and return the survey via mail or e-mail.

My property is located within the area explained above.



Yes, I am in favor of proposed Soundwall S1226 at 16-foot high.

No, I am not in favor of proposed Soundwall S1226.

The property owner(s) is required to sign below.

[Redacted Signature]

Street Address of the Property, City, Zip Code

Janet Underwood
Print First & Last Name

[Signature] 11-14-15
Signature Date

Print First & Last Name

Signature Date

Janet Lee Underwood

Survey Sheet

Homeowners north of 7th Street
(Soundwall S1226)
I-405 Improvement Project Soundwall

**Please complete this survey
and mail or e-mail to:**

Christina Byrne
Attn: I-405 Soundwall Survey
550 South Main Street
P.O. Box 14184
Orange, CA 92863-1584
405wallsurvey@octa.net

In order to be counted, the
survey sheet must be signed by
the property owner(s) and
postmarked no later than
October 2, 2015

This survey sheet is for properties located on the east side of the I-405 freeway and north side of 7th Street. Please look at the enclosed figure for the area where your property is located and the proposed soundwall. Please complete the following survey, sign below and return the survey via mail or e-mail.

My property is located within the area explained above.

Yes, I am in favor of proposed Soundwall S1226 at 16-foot high.

No, I am not in favor of proposed Soundwall S1226.

The property owner(s) is required to sign below.

[Redacted Address]

Street Address of the Property, City, Zip Code

Bill Finn
Print First & Last Name

[Signature] 9/1/15
Signature Date

Krystle Finn
Print First & Last Name

[Signature] 9/1/15
Signature Date

Krystle R. & William T. Finn

Survey Sheet

Homeowners north of 7th Street
(Soundwall S1226)
I-405 Improvement Project Soundwall

**Please complete this survey
and mail or e-mail to:**

Christina Byrne
Attn: I-405 Soundwall Survey
550 South Main Street
P.O. Box 14184
Orange, CA 92863-1584
405wallsurvey@octa.net

In order to be counted, the survey sheet must be signed by the property owner(s) and postmarked no later than October 2, 2015

This survey sheet is for properties located on the east side of the I-405 freeway and north side of 7th Street. Please look at the enclosed figure for the area where your property is located and the proposed soundwall. Please complete the following survey, sign below and return the survey via mail or e-mail.

My property is located within the area explained above.

Yes, I am in favor of proposed Soundwall S1226 at 16-foot high.

No, I am not in favor of proposed Soundwall S1226.

The property owner(s) is required to sign below.

Street Address of the Property, City, Zip Code

Mark Fieldson
Print First & Last Name

Mark Fieldson 8/31/15
Signature Date

Tere Fieldson
Print First & Last Name

Tere Fieldson 8/31/15
Signature Date

Mark R. Fieldson

Survey Sheet

Homeowners north of 7th Street
(Soundwall S1226)
I-405 Improvement Project Soundwall

**Please complete this survey
and mail or e-mail to:**

Christina Byrne
Attn: I-405 Soundwall Survey
550 South Main Street
P.O. Box 14184
Orange, CA 92863-1584
405wallsurvey@octa.net

In order to be counted, the
survey sheet must be signed by
the property owner(s) and
postmarked no later than
October 2, 2015

This survey sheet is for properties located on the east side of the I-405 freeway and north side of 7th Street. Please look at the enclosed figure for the area where your property is located and the proposed soundwall. Please complete the following survey, sign below and return the survey via mail or e-mail.

My property is located within the area explained above.

Yes, I am in favor of proposed Soundwall S1226 at 16-foot high.

No, I am not in favor of proposed Soundwall S1226.

The property owner(s) is required to sign below.

[Redacted Signature Area]

Street Address of the Property, City, Zip Code

PAISON & KONKIATHARVORN

Print First & Last Name

[Signature] 9/15/11

Signature

Date

Print First & Last Name

Signature Date

Paison & Connie Koakiatharvorn

Survey Sheet

Homeowners north of 7th Street
(Soundwall S1226)
I-405 Improvement Project Soundwall

**Please complete this survey
and mail or e-mail to:**

Christina Byrne
Attn: I-405 Soundwall Survey
550 South Main Street
P.O. Box 14184
Orange, CA 92863-1584
405wallsurvey@octa.net

In order to be counted, the
survey sheet must be signed by
the property owner(s) and
postmarked no later than
October 2, 2015

This survey sheet is for properties located on the east side of the I-405 freeway and north side of 7th Street. Please look at the enclosed figure for the area where your property is located and the proposed soundwall. Please complete the following survey, sign below and return the survey via mail or e-mail.

My property is located within the area explained above.

Yes, I am in favor of proposed Soundwall S1226 at 16-foot high.

No, I am not in favor of proposed Soundwall S1226.

The property owner(s) is required to sign below.

Street Address of the Property, City, Zip Code

Robert McCaughey
Print First & Last Name

Robert McCaughey 9/4/15
Signature Date

Print First & Last Name

Signature Date

McCaughey Family Trust

**Appendix D – Results of the Voting and Final
Soundwall Heights Based on the
Survey**

Table D-1. Voting Results

Soundwall No	APN	Owner Last Name	Owner First Name	Second Owner Last Name	Second Owner First Name	Company/City Name	Notes	Voted No	Voted Yes
S708	169-252-17	Pratt	Gregory J						
S708	169-252-18	Do	Thanh Duc						1
S708	169-252-19	Aguallo	Michael						
S708	169-252-20	Karmiris	Christopher G & Christina N						
S708	169-252-21	Tai D. Tieu Trust					Signed by Tai Tieu and Holly Tieu		1
S718	169-101-05	Ito	Tokuji	Huang	Shun-Hsing				
S718	169-101-37	Do	Katherine & Kenny						
S718	169-102-01	Waite	Jonathan M.						
S718	169-102-02	Dong	Hung V.					1	
S718	169-331-03	Abascal	Manuel A.						
S718	169-331-04	Freeman-Lindgren	Elba Ruth	Lindgren	John Eric				1
S718	169-331-05	Soussa Family Trust	Joseph M.						
S718	169-331-06	Lo	Jonathan						1
S718	169-332-09	Nguyen	Chau Hoang	Dieu	Phuong Khoa				
S718	169-332-10	Seibel	Edward J.				Signed by Nancy Seibel		1
S718	169-332-11	Ferguson	David & Tansy						
S718	169-332-12	Ambrosio Trust					Signed by Joseph D'Ambrosio		1
S718	169-332-13	Lee	Soon Yol						
S718	169-332-14	Nielsen	Patrick T.						1
S718	169-332-25	Louie	Cindy						1
S718	169-332-26	Shaffer	Bruce W.						1
S718	169-332-27	Downs	David and Ann						1
S718	169-332-28	Lu	Vince Q.						
S718	169-332-29	Nakano	Milton M. & Jeanne T.						1
S718	169-332-30	Borowiec	Fredrick H Jr. & Pamela S.						1
S718	169-332-31	Blank	Wilton S.						1
S718	169-332-34	Jones	Garry						1
S718	169-332-35	Troiani	Gary						
S718	169-333-01	Tran	Chau B.						
S718	169-333-02	Savsani	Arvind P & Hansa A						1
S718	169-333-03	Emmersen	Garrett & Amanda						1
S718	169-333-04	Prospero L. Quevedo Trust					Signed by Irene Quevedo		1
S718	169-333-05	Ella May Roberts Trust							
S718	169-333-06	Wei	Michael Hsin-Hao						
S718	169-333-07	Peterson	Mark						1
S718	169-333-08	O'Flaherty	Denise & Sean						1
S718	169-333-09	Nguyen	Han N.	Mai	Katie Dung Ngoc				
S718	169-333-10	Rasmussen	Kimberly			South Coast Children's Society Inc.			
S718	169-333-11	Ahlswede	Laurence H. & Nancy J.						1
S718	169-333-12	Jennings	Lee & Denyse						

Table D-1 Voting Results (Cont'd)

Soundwall No	APN	Owner Last Name	Owner First Name	Second Owner Last Name	Second Owner First Name	Company/City Name	Notes	Voted No	Voted Yes
S718	169-333-13	Tran	Nghia	Trinh	Jeannie T.				1
S718	169-333-14	Barckley	Kendall M. & Carol C.						1
S718	169-333-15	Tran	Thuan M. & Kristine L.						1
S718	169-333-16	Dung	Pham						
S718	169-333-17	Nguyen	Tuan Anh & Bach-Yen						1
S718	169-333-18	Lang T. Le-Ogawa Trust					Signed by Lang T. Le-Ogawa		1
S718	169-333-19	Vong	Long						1
S718	169-333-20	Mangrello	John Anthony & Charmarie D.						1
S718	169-333-21	Hall	Judith A.						1
S745B	167-253-01	Pistulka	Donald J.						1
S745B	167-282-02	Delgado	Carrie			Huntington Beach Union High School District			
S746	167-232-01	Johnson	Pastor Stephen			Huntington-Valley Baptist Church			1
S746	167-232-02	Yun	Young Kwan & Hyun Jue						
S746	167-232-03	Nguyen	Long						
S746	167-232-04	Pham	Son Trong	Tran	Van Thanh Thi				
S746	167-232-05	Le	Luan N	Nguyen	Cindy Lan Thao				1
S746	167-232-06	Cole	Gordon					1	
S746	167-232-07	Torres	Joseph						1
S765	167-161-09	Tanner	Richard						1
S765	167-161-08	Quang N Bach Trust					Signed by Quang Bach and Kim Bach		1
S765	167-161-07	Bui	Dan Chau						
S765	167-161-06	Hirata Terasawa	Brett Lew						1
S766	167-082-26	Siksnius	Julius N.						
S766	167-082-27	Mendoza	Tomas						1
S766	167-082-28	Tran	Jennifer Vu						
S766	167-082-29	Kamae	John H.						1
S766	167-082-30	Mendoza	Thomas Robert & Jennifer S.						1
S766	167-083-16	Barlow	Robert E.						1
S766	167-083-17	Trust					Signed by Leona Shaffer	1	
S766	167-083-18	Harris	Wayne						1
S766	167-083-19	Campo	Tonya A.						1
S766	167-083-20	Tape	Thomas Freeman						1
S786/S790	143-322-03	Forrai	Luella E.						
S786/S790	143-322-04	Horner	Michael & Janet						
S786/S790	143-302-01	Randolph G.	Woody						1
S786/S790	143-291-15	Medeiros	James						1
S786/S790	143-302-02	Diane Alberta Toni Groh					Signed by Diane Groh		1
S786/S790	143-302-03	Woody	Roscoe C. Jr. & Phyllis D.						1
S786/S790	143-302-04	Jamieson	James R.						

Table D-1 Voting Results (Cont'd)

Soundwall No	APN	Owner Last Name	Owner First Name	Second Owner Last Name	Second Owner First Name	Company/City Name	Notes	Voted No	Voted Yes
S786/S790	143-302-04	Ybanez	Adolfo S.						1
S786/S790	143-322-01	Cliffgard	Arnie L.						1
S786/S790	143-322-02	Forrai	Luella E.						1
S795	143-294-01	Huish	John M			Boomers	Boomers sent a letter saying they do not want a soundwall		
S795	143-301-34					E K B K Inc	Signed by Eun Kyuneg Lee		1
S807/S811	107-231-11	Choate	Jim			Ocean View School District			1
S807/S811	107-651-17	Ting Leh-Chuo	Hll Tr						
S807/S811	107-651-18	Aveleno	Peter Henry & Mary E						1
S807/S811	107-651-19	Gonzalez	Maria						
S807/S811	107-652-01	Chu	Khanh N.						1
S807/S811	107-652-02	Meckes	Brett A.						
S807/S811	107-652-03	Nguyen	Gregory V.						1
S807/S811	107-652-04	Hansen	Janet H.						1
S807/S811	107-652-05	Freeman	Don L. & Masako						
S841	107-511-29	Rowan	Fujiko						
S841	107-511-30	Demers	Roger Paul & Margaret J.						1
S841	107-511-31	Smith	Dayne L.						1
S841	107-511-32	Beeson	John Thomas	Plata-Beeson	Sylvia				1
S841	107-511-33	Bosler	Kurt						1
S841	107-511-36	Wrye	John B.						1
S841	107-511-37	Page	John A. & Shaya C.						1
S841	107-511-62	Andreson	Jeff						1
S841	107-511-63	Aubin	Lawrence P.						1
S841	107-511-64	Nguyen	Dinh Tien						1
S841	107-511-65	Le	Jacqueline M.						
S857	107-220-59	Patierno	Thomas			Patierno Family LLC	This is for Huntington Creek Apts.		1
S896	142-341-18	Benjamin	Perry				Driftwood Park Mobile Club.		1
S907	142-311-19	Ozaeta	Adolfo			City of Westminster	College Park		1
S910/S916	142-262-01	Arguello Jr.	Chaterine						1
S910/S916	142-263-01	Oakes	Jon Curtis						1
S910/S916	142-263-02	Sato-Smith	Lynn M.	Smith	Craig W.				1
S910/S916	142-263-03	McWeeney	Gerard						
S910/S916	142-263-04	Boyd	John R. & Margaret S.						1
S910/S916	142-263-05	Bessette	Susan K.						
S910/S916	142-263-06	Gonzales	Gary Lee						1
S910/S916	142-263-07	Fajardo	George G.						
S910/S916	142-263-08	Christensen	Rebecca L.						1
S910/S916	142-263-09	Austin	Richard E.						1
S910/S916	142-263-10	Bonomo	Dellamarie						
S910/S916	142-263-11	Mendoza	Juan A.	Vannucci	Barbarra R				1

Table D-1 Voting Results (Cont'd)

Soundwall No	APN	Owner Last Name	Owner First Name	Second Owner Last Name	Second Owner First Name	Company/City Name	Notes	Voted No	Voted Yes
S910/S916	142-263-12	Le Doan	Van Tr						
S910/S916	142-263-13	Tran	Matthew	Tran	Cathy				
S910/S916	142-263-14	Beaumont	Janet D TR						1
S910/S916	142-264-01	Nguyen	Larry	Pham	Christine				
S910/S916	142-264-02	Johnson	Sharon Kay						1
S910/S916	142-264-03	Perry	Stanley G. & Mary C.						
S935	142-382-01	Koonze	Charles F. & Imelda						1
S935	142-382-02	Yune	David and Amy						1
S935	142-382-03	Hall	George J.						1
S935	142-382-04	Stone Jr.	Doyle M.						
S935	142-391-16	Park	Mindy						
S935	142-391-17	Dosch	Dean A.						
S935	142-391-18	Van Tran	Peter	Tran	Lynn T.				
S935	142-391-19	Hoang	Thuyet						1
S972/S978	195-362-01	Chapple Jr.	Benjamin Ross						
S972/S978	195-371-01	Delgado	Carrie			Huntington Beach/Union High School District			1
S972/S978	195-463-02	Cisneros	Alice						
S972/S978	195-463-03	Hoang	Hiep Van	Tran	Hanh Thi				1
S972/S978	195-463-04	Diot	Edmond Francis						1
S972/S978	195-463-07	Nguyen	Dat Van & Minh Thi						1
S972/S978	195-371-05	Ozaeta	Adolfo			City of Westminster	Buckingham Park		1
S972/S978	195-463-01	Soto	Rodrigo W. & Heidi V.						
S972/S978	195-463-05	Valmores	Remedios						1
S972/S978	195-463-06	Parra	Susie N.						
S972/S978	195-341-05	Collins	Richard E.	Tong	Sherrilyn	888 Santee LLC			1
S972/S978	195-341-06	Le	Steven T.						
S972/S978	195-341-21	Duff	Robert C. & Joyce				Vacant land zoned for SFR		
S998	195-271-18	Provenzino	James A. & Naomi A.						1
S998	195-271-19	Duc Jr.	Eugene G.						1
S998	195-271-20	McLeish	Donald R. & Roberta L.						1
S998	195-271-21	Lam	Mau Hop						1
S998	195-271-29					Hollybrook Apartment Homes	Signed by Michael Hayde		1
S1005/S1009	195-242-07	Trinh	Qui Tuong	Pratt	Jacqueline Vu				
S1005/S1009	195-243-01	Nguyen	No Van						
S1005/S1009	195-243-02	Von Gremp	Walter				Sent in the survey form but did not vote.		
S1005/S1009	195-243-03	Von Gremp	Walter						
S1005/S1009	195-243-05	Schindler	Janice			Picnic 5			
S1005/S1009	195-243-06	Decanis	Jesse						1
S1005/S1009	195-252-04	Burdeno	Kenneth P. & Margaret J.						
S1005/S1009	195-252-05	Serrano	Lourdes						1

Table D-1 Voting Results (Cont'd)

Soundwall No	APN	Owner Last Name	Owner First Name	Second Owner Last Name	Second Owner First Name	Company/City Name	Notes	Voted No	Voted Yes
S1005/S1009	195-252-07	Guerrera	Vincent						1
S1005/S1009	195-252-08	Cozart	Patricia Anne						1
S1005/S1009	195-252-09	Lehnen	Christopher J.						
S1005/S1009	195-253-01	Sherwood	Jeremiah & Anne R.						1
S1005/S1009	195-253-02	Brown	Marc A. & Peggy Eileen						1
S1005/S1009	195-253-03	Dunlap	Donald F.						1
S1005/S1009	195-253-04	Tran	Tuyen Q.						1
S1005/S1009	195-253-05	Greenwood	Mary A.					1	
S1005/S1009	195-253-06	Schnautz	Dan & Michelle						
S1005/S1009	N/A	Ozaeta	Adolfo			City of Westminster	Cascade Park		1
S1005/S1009	195-242-03	Richman, Esq.	David S.			H/P II LTD.	Tyson Korkmaz signed the survey form.		1
S1005/S1009	195-252-06	Taylor	Cynthia Lee					1	
S1005/S1009	195-253-07	Lozano	Jorge	Ramirez	Martha				
S1005/S1009	195-243-01	Nguyen	No Van						
S1006	195-262-08					G6 Hospitality Property LLC	Signed by Dawn Spillar, Director of Real Estate		1
S1016/S1020/S1022/S1024	203-313-07	Alexander	Pastor Ryan			Hope Lutheran Church	Signed by Mark Young, President	1	
S1016/S1020/S1022/S1024	203-313-11	Yu Soo Ho Family Trust					Multifamily residential units (not condos). Signed by Yu Soo Ho		1
S1016/S1020/S1022/S1024	203-313-12	Yu Soo Ho Family Trust					Multifamily residential units (not condos). Signed by Yu Soo Ho		1
S1016/S1020/S1022/S1024	203-313-13	Yu Soo Ho Family Trust					Multifamily residential units (not condos). Signed by Yu Soo Ho		1
S1016/S1020/S1022/S1024	203-313-04	Myers	Rabbi Nancy			Temple Beth David of Orange County	Signed by Charles Brochner		1
S1016/S1020/S1022/S1024	933-86-049	Smith	Jeanette				Hefley Square Townhomes (Condos)		
S1016/S1020/S1022/S1024	933-86-048	Gary L. Whitaker Trust					Hefley Square Townhomes (Condos). Signed by Gary Whitaker		1
S1016/S1020/S1022/S1024	933-86-047	Salmons	Jeffrey E. & Nelsy A.				Hefley Square Townhomes (Condos)		1
S1016/S1020/S1022/S1024	933-86-046	Barney	Ronald & Stacy D.				Hefley Square Townhomes (Condos)		
S1016/S1020/S1022/S1024	933-86-045	Gutierrez	Lawrence E. & Barbara I.				Hefley Square Townhomes (Condos)		
S1016/S1020/S1022/S1024	933-86-044	Nguyen	Dien Huu	Thi	Phuong		Hefley Square Townhomes (Condos)		1
S1016/S1020/S1022/S1024	933-86-043					LE-VO Investment LLC	Hefley Square Townhomes (Condos)		
S1016/S1020/S1022/S1024	933-86-042	Richard K. Yamada Trust					Hefley Square Townhomes (Condos)		1
S1016/S1020/S1022/S1024	933-86-041	Orourke	Kathryn				Hefley Square Townhomes (Condos)		1
S1016/S1020/S1022/S1024	203-651-12	Ozaeta	Adolfo			City of Westminster	Fire Station		1
S1016/S1020/S1022/S1024	203-652-01	Ozaeta	Adolfo			City of Westminster	Indian Village Park		1
S1026	203-271-19	Lam	Hung Mong	Vo	Nga Thi				
S1083	203-131-12	Shirley A. & Jeffery Scott Birrell Living Trust					Signed by Shirley & Jeffery Birrell		1
S1083	203-131-13	Carolyn Lucille Bartley Living Trust					Signed by Carolyn Bartley		1
S1083	203-131-14	Alderson	Todd & Jennifer L.						1
S1083	203-131-15	Walker	Howard W.						1
S1083	203-131-16	Utick	Frank S.						1
S1083	203-131-17	Wenze	Jack L.						1
S1083	203-131-18	Lisnevsky	Alexander & Haru						1
S1083	203-131-19	Toyama	Thomas Y.						1

Table D-1 Voting Results (Cont'd)

Soundwall No	APN	Owner Last Name	Owner First Name	Second Owner Last Name	Second Owner First Name	Company/City Name	Notes	Voted No	Voted Yes
S1083	203-131-20	Laszlo	Joseph Frank						
S1083	203-131-23	Avila	Russell & Angela						1
S1083	203-131-24	St. Martin	Eric J & Donna A						1
S1083	203-131-25	d'Hulst	Paula JM						1
S1083	203-131-26	Kennedy	Nelly G.						
S1083	203-131-28	Utick	Frank S.				Barn with no out door use area		
S1083	203-591-04	Villagrana	Ramon						
S1083	203-591-05	Brown	Carl E. & Patricia						
S1083	203-591-06	Sinclair	Nick & Shellee						
S1162	217-361-03	Basham	Jim			City of Seal Beach Tennis Court Center			1
S1226	086-462-23	Tiedge	Carl L. & Sandra L.						1
S1226	086-462-24	Brandyberry	Kenneth M.						
S1226	086-462-25	Owens	Jeffrey R.						
S1226	086-462-26	Sweet	David H.						1
S1226	086-462-27	Wright	Candice T.						1
S1226	086-463-04	Ruiz	Frank			RBC Development			
S1226	086-463-05	Staal	Thomas J.						
S1226	086-463-06	Finn	Krystle R. & Willaim T.						1
S1226	086-463-07	Gonzales	Anthea F. & Phillip G. II						
S1226	086-463-08	McCaughey Family Trust				Signed by Robert McCaughey			1
S1226	086-463-09	Merritt	Holly S.						1
S1226	086-463-10	Calderone	Kenneth						
S1226	086-463-11	Koakiatharvorn	Paison & Connie						1
S1226	086-463-12	Underwood	Janet Lee						1
S1226	086-463-13	MacDonald	Jason B.						
S1226	086-463-14	Fieldson	Mark R.						1
S1226	086-463-15	Gault	Robert R.						

Yes and no votes show property owners that want the proposed soundwall or object to the soundwall.

Table D-2.. Final Soundwall Heights Based on the Survey

Barrier I.D. No.	Total Eligible Viewpoint Votes	1st Round of Total Viewpoint Votes Received		2nd Round of Total Viewpoints Votes Received		Total Viewpoint Votes Received	Total Viewpoint Votes Received Favoring Barrier "Yes"	Percentage of Viewpoint Votes Favoring Barrier	Reasonableness Based on Viewpoint Factor (Yes or No)	Proposed Barrier Heights (Preliminary Recommendations in NADR and Height Options selected by Benefited Receptors who responded to survey)						Barrier Height to be Built
		"Yes"	"No"	"Yes"	"No"					NADR Ht (Ft)	Ht (Ft)	No. of Votes	Ht (Ft)	No. of Votes	Ht (Ft)	
S708	5	1	0	1	0	2	2	100%	YES	12	16	2			Build a 16-foot high soundwall (S708 is part of system S708/S710/S718). The total cost to construct the entire system at 16-foot high is still considered reasonable. Therefore, S710 which is a replace-in-kind soundwall should also be built at 16 feet instead of 12 feet.	
S718	44	19	1	7	0	27	26	96%	YES	16	14/16	1	16	25	Build a 16-foot high soundwall. (Agree with NADR recommendation)	
S745B	2	1	0	0	0	1	1	100%	YES	16	16	1			Build a 16-foot high soundwall. (Agree with NADR recommendation)	
S746	7	1	1	2	0	4	3	75%	YES	12	14	2	16	1	Build a 14-foot high soundwall. There is a majority vote for the 14-foot high option.	
S765	4	3	0	0	0	3	3	100%	YES	14/16	14/16	3			Build a combination of 14-foot/16-foot high soundwall.	
S766	10	4	0	3	1	8	7	88%	YES	14	14	7			Build a 14-foot high soundwall. (Agree with NADR recommendation)	
S786	10	6	0	1	0	7	7	100%	YES	14	16	6			Build S786 as a 16-foot high soundwall. Build S790 as a 16-foot high soundwall. For soundwall height transition to join to existing 12-foot high soundwall, use Sound Wall Masonry Block Miscellaneous Details Standard Plan (Std Plan) B15-9 of the 2010 Standard Plans.	
S790									YES	14	16	7				
S795	1	1	0	0	0	1	1	100%	YES	14	16	1			Build a 16-foot high soundwall. Acoustical benefit to the owner will be slightly more with this height.	
S807	9	4	0	1	0	5	5	100%	YES	14	14	5			Build S807 as a 14-foot high soundwall. Build S811 as a combination of 12-foot/16-foot high soundwall. Use Std Plan B15-9 for transitioning to the existing 10-foot high soundwall.	
S811									YES	10/16	12/16	5				
S841	11	9	0	0	0	9	9	100%	YES	16	16	8	12/14	1	Build a 16-foot high soundwall. (Agree with NADR recommendation)	
S857	1	1	0	0	0	1	1	100%	YES	14	16	1			Build a 16-foot high soundwall.	
S896	1	1	0	0	0	1	1	100%	YES	10	10	1			Build a 10-foot high soundwall. (Agree with NADR recommendation)	
S907	1	0	0	1	0	1	1	100%	YES	10/12	14	1			Build a 10/12-foot high soundwall. A 14 ft soundwall would provide only 1 dB additional noise reduction at one of the two receptors representing the Collage Park. Besides this soundwall will be connecting to an existing 8 ft soundwall that provide abatement to houses. Additional benefit of a 14 ft soundwall is negligible and it will look better to connect a 12 ft new soundwall to an existing 8 ft soundwall instead of connecting a 14 ft soundwall to 8 ft soundwall. (Agree with NADR recommendation)	

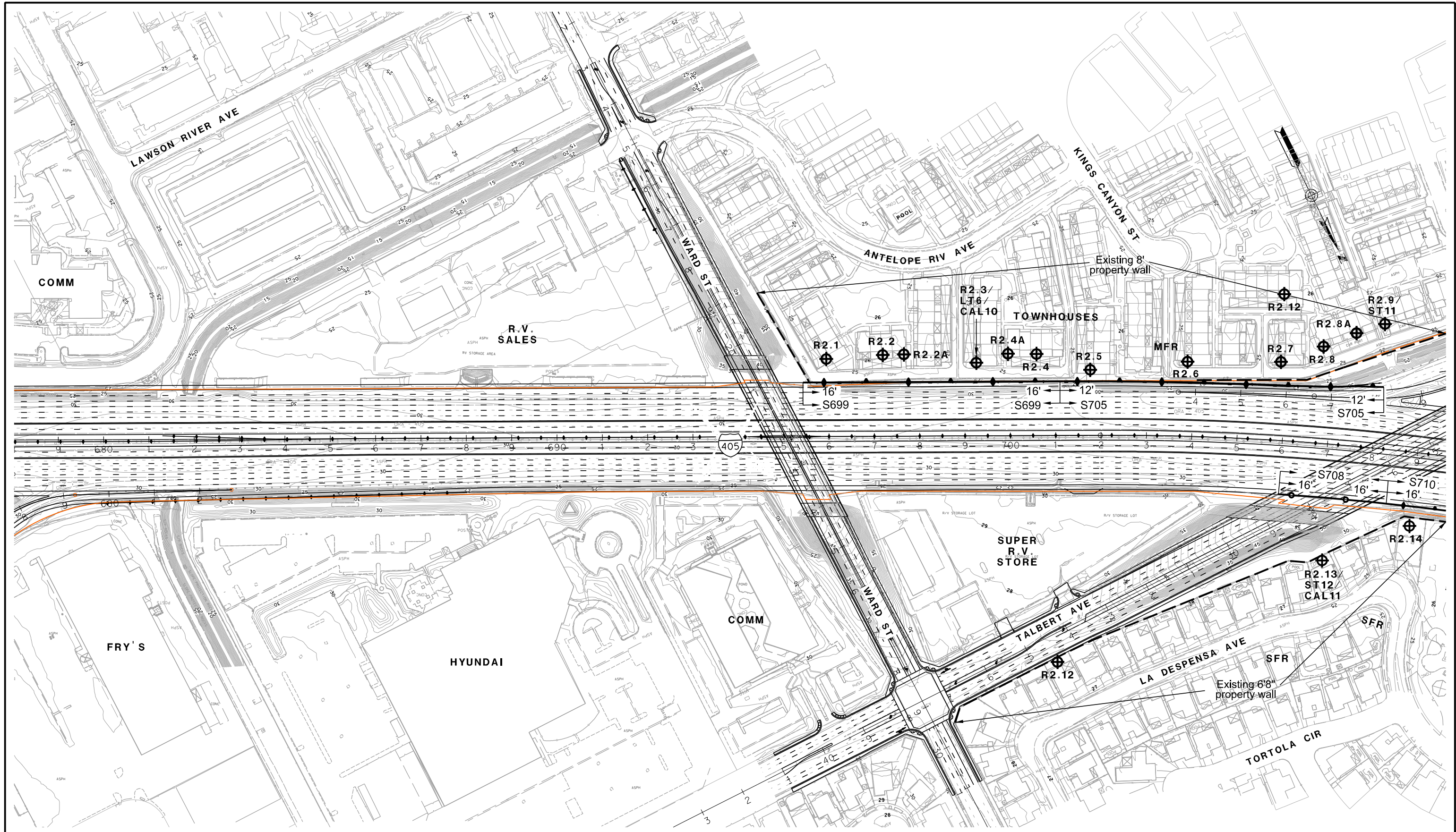
Highlighted heights represent the final recommended soundwall heights.

Table D-2. Final Soundwall Heights Based on the Survey (Cont'd)

Barrier I.D. No.	Total Eligible Viewpoint Votes	1st Round of Total Viewpoint Votes Received		2nd Round of Total Viewpoints Votes Received		Total Viewpoint Votes Received	Total Viewpoint Votes Received Favoring Barrier "Yes"	Percentage of Viewpoint Votes Favoring Barrier	Reasonableness Based on Viewpoint Factor (Yes or No)	Proposed Barrier Heights (Preliminary Recommendations in NADR and Height Options selected by Benefited Receptors who responded to survey)						Barrier Height to be Built
		"Yes"	"No"	"Yes"	"No"					NADR Ht (Ft)	Ht (Ft)	No. of Votes	Ht (Ft)	No. of Votes	Ht (Ft)	
S910	18	10	0	0	0	10	10	100%	YES	10/12	12/14	1	10/12	6	Build S910 as a combination of 10-foot/12-foot high soundwall. Build S916 as a 14-foot high soundwall. Use Std Plan B15-9 for transition to existing 8-foot soundwall. (Agree with NADR recommendation)	
S916									YES	14	12	1	14	8		
S935	8	3	0	1	0	4	4	100%	YES	16	16	4			Build a 16-foot high soundwall. (Agree with NADR recommendation)	
S972	12	4	0	3	0	7	7	100%	YES	14/16	14/16	7			Build S972 as a combination of 14-foot/16-foot high soundwall. Build S978 as a combination of 14-foot/16-foot high soundwall. Use Std Plan B15-9 for transition. (Agree with NADR recommendation)	
S978									YES	14/16	14/16	4				
S998	5	4	0	1	0	5	5	100%	YES	16	16	5			Build a 16-foot high soundwall. (Agree with NADR recommendation)	
S1005	22	8	2	2	0	12	10	83%	YES	12	14	5			Build S1005 as a 14-foot high soundwall. Build S1009 as a 16-foot high soundwall. Use Std Plan B15-9 for transition to existing 10-foot high soundwall.	
S1009									YES	16	16	7	12	1		14
S1006	1	0	0	1	0	1	1	100%	YES	16	16	1			Build a 16-foot high soundwall. (Agree with NADR recommendation)	
S1016	16	6	1	5	0	12	11	92%	YES	16	16	9	12/14	1	Build S1016, S1020, S1022, and S102 as 16-foot high soundwalls. (Agree with NADR recommendation)	
S1020/S1022/S1024									YES	16	16	10				
S1026	1	0	0	0	0	0	0	0%	YES	14					Build a 14-foot high soundwall. (Agree with recommendation)	
S1083	17	9	0	2	0	11	11	100%	YES	14/16	16	11			Build a 16-foot high soundwall. Use Std Plan B15-9 for transition to existing 12.5-foot high soundwall.	
S1162	1	0	0	1	0	1	1	100%	YES	12	14	1			Build a 12-foot high soundwall. City has requested a 14 feet soundwall instead of the 12 feet for the tennis court but additional height would not provide additional noise reduction. (Agree with NADR recommendation)	
S1226	17	7	0	2	0	9	1	100%	YES	16	16	9			Build a 16-foot high soundwall. (Agree with NADR recommendation)	

Highlighted heights represent the final recommended soundwall heights.

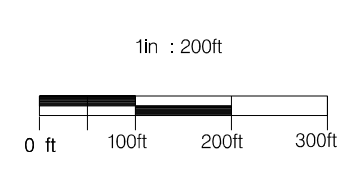
**Appendix E – Figures Showing Surveyed
Soundwalls and their Final Heights**



- LEGEND**
- ⊕RXX - RECEIVER SITE
 - ⊕LT - LONGTERM MEASUREMENT
 - ⊕ST - SHORTTERM MEASUREMENT
 - ⊕CAL - CALIBRATION SITE

- EXISTING WALL
- SOUNDWALL
- ▲— EXISTING SOUNDWALL
- ◆— REPLACEMENT IN KIND SOUNDWALL

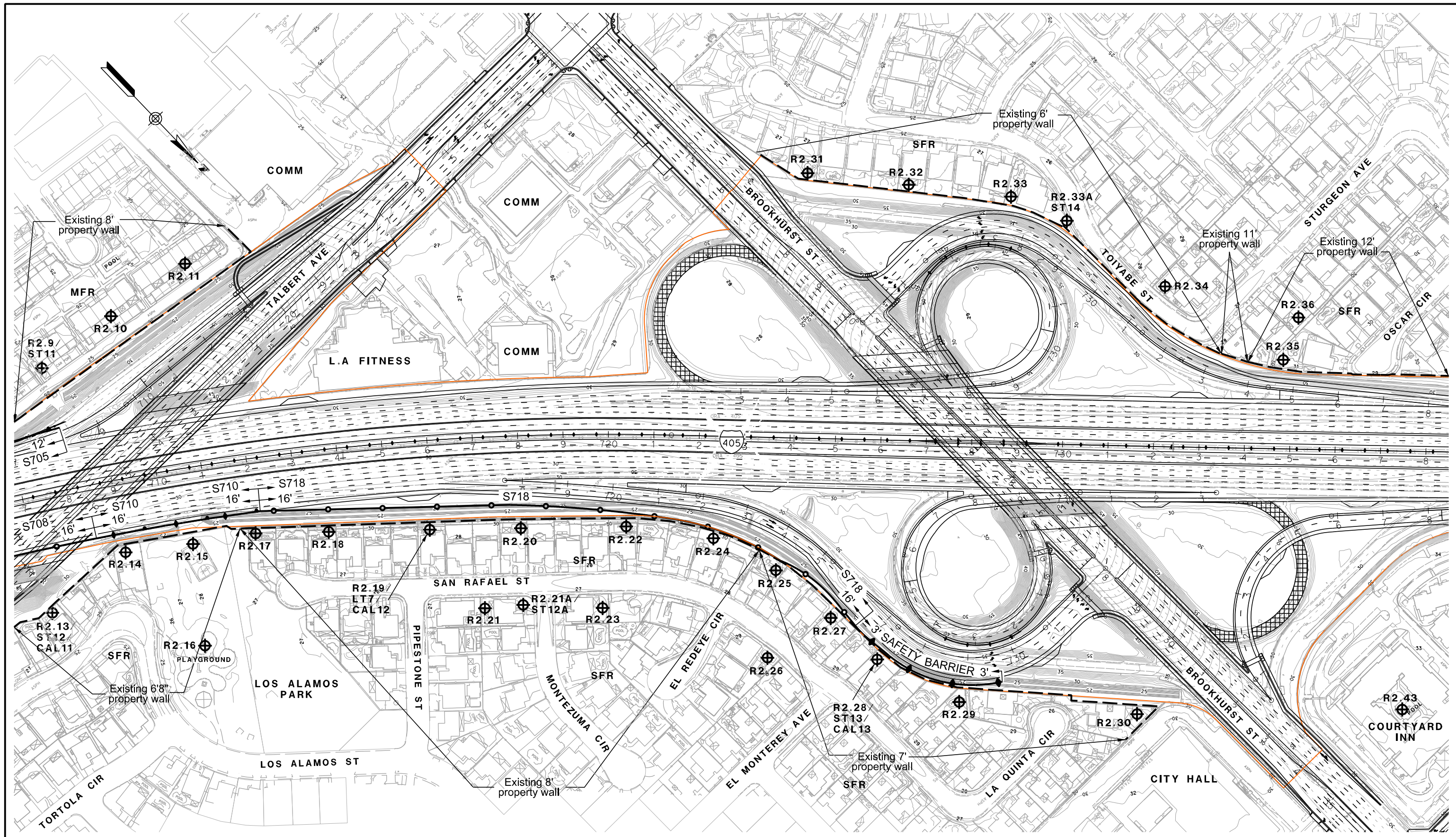
- SFR - SINGLE FAMILY RESIDENCE
- MFR - MULTI-FAMILY RESIDENCE
- COMM - COMMERCIAL
- b - BENEFITED RESIDENCE



PARSONS
 100 WEST WALNUT ST.
 PASADENA, CA 91124
 (626) 440-2000

**I-405 WIDENING PA/ED PROJECT
 RECOMMENDED BARRIER
 HEIGHTS & LOCATIONS ALT3**

MARCH 9, 2016 FIGURE 7

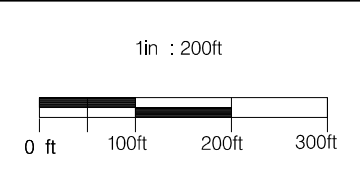


LEGEND

- ⊕RXX - RECEIVER SITE
- ⊕LT - LONGTERM MEASUREMENT
- ⊕ST - SHORTTERM MEASUREMENT
- ⊕CAL - CALIBRATION SITE

- EXISTING WALL
- SOUNDWALL
- ▲— EXISTING SOUNDWALL
- ◆— REPLACEMENT IN KIND SOUNDWALL

- SFR - SINGLE FAMILY RESIDENCE
- MFR - MULTI-FAMILY RESIDENCE
- COMM - COMMERCIAL
- b - BENEFITED RESIDENCE

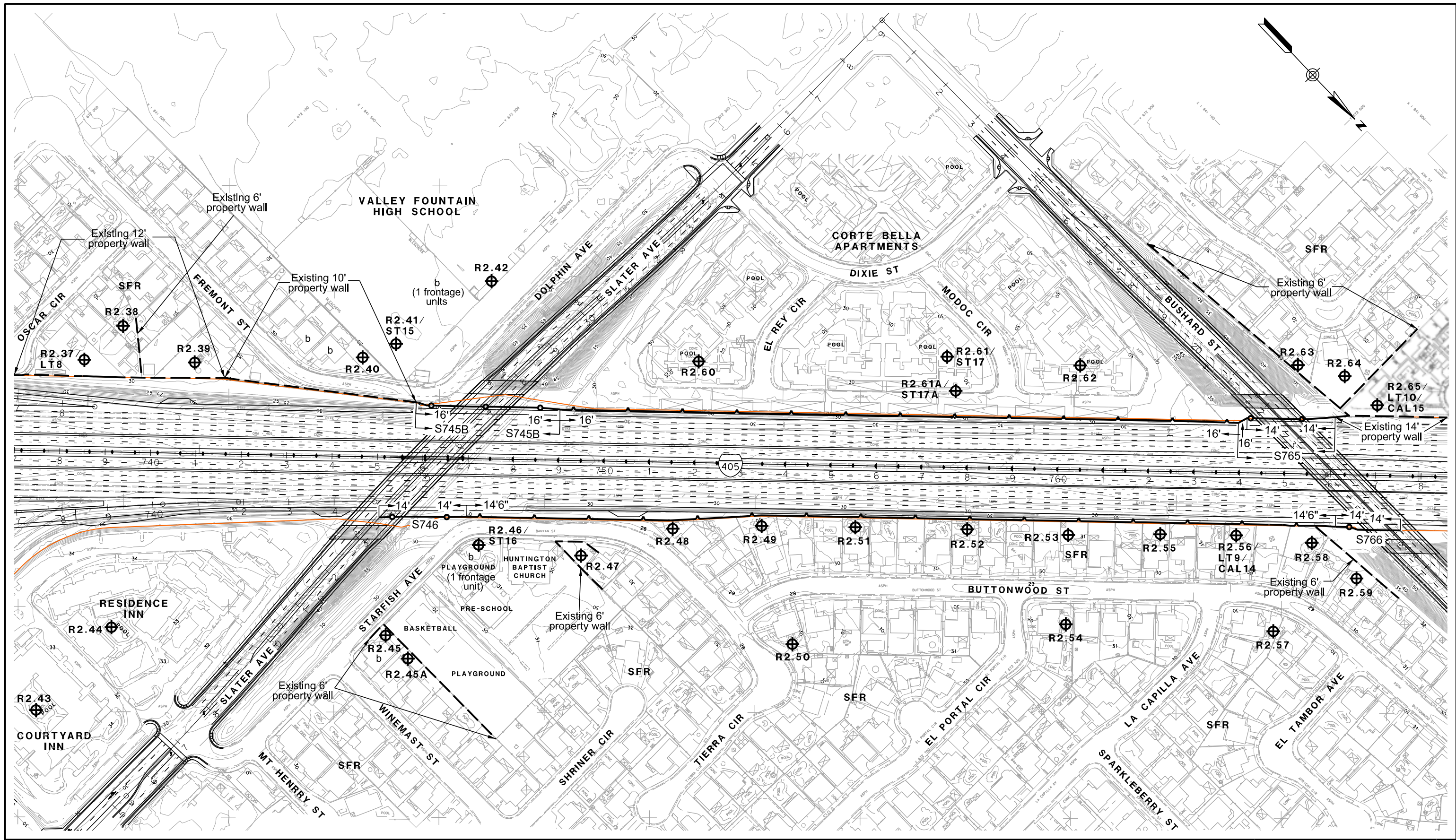


PARSONS
 100 WEST WALNUT ST.
 PASADENA, CA 91124
 (626) 440-2000

**I-405 WIDENING PA/ED PROJECT
 RECOMMENDED BARRIER
 HEIGHTS & LOCATIONS ALT3**

MARCH 9, 2016

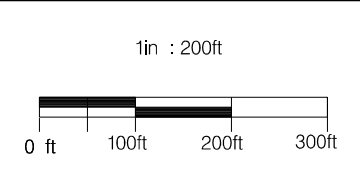
FIGURE 8



- LEGEND**
- ⊕RXX - RECEIVER SITE
 - ⊕LT - LONGTERM MEASUREMENT
 - ⊕ST - SHORTTERM MEASUREMENT
 - ⊕CAL - CALIBRATION SITE

- EXISTING WALL
- SOUNDWALL
- ▲— EXISTING SOUNDWALL
- ◆— REPLACEMENT IN KIND SOUNDWALL

- SFR - SINGLE FAMILY RESIDENCE
- MFR - MULTI-FAMILY RESIDENCE
- COMM - COMMERCIAL
- b - BENEFITED RESIDENCE

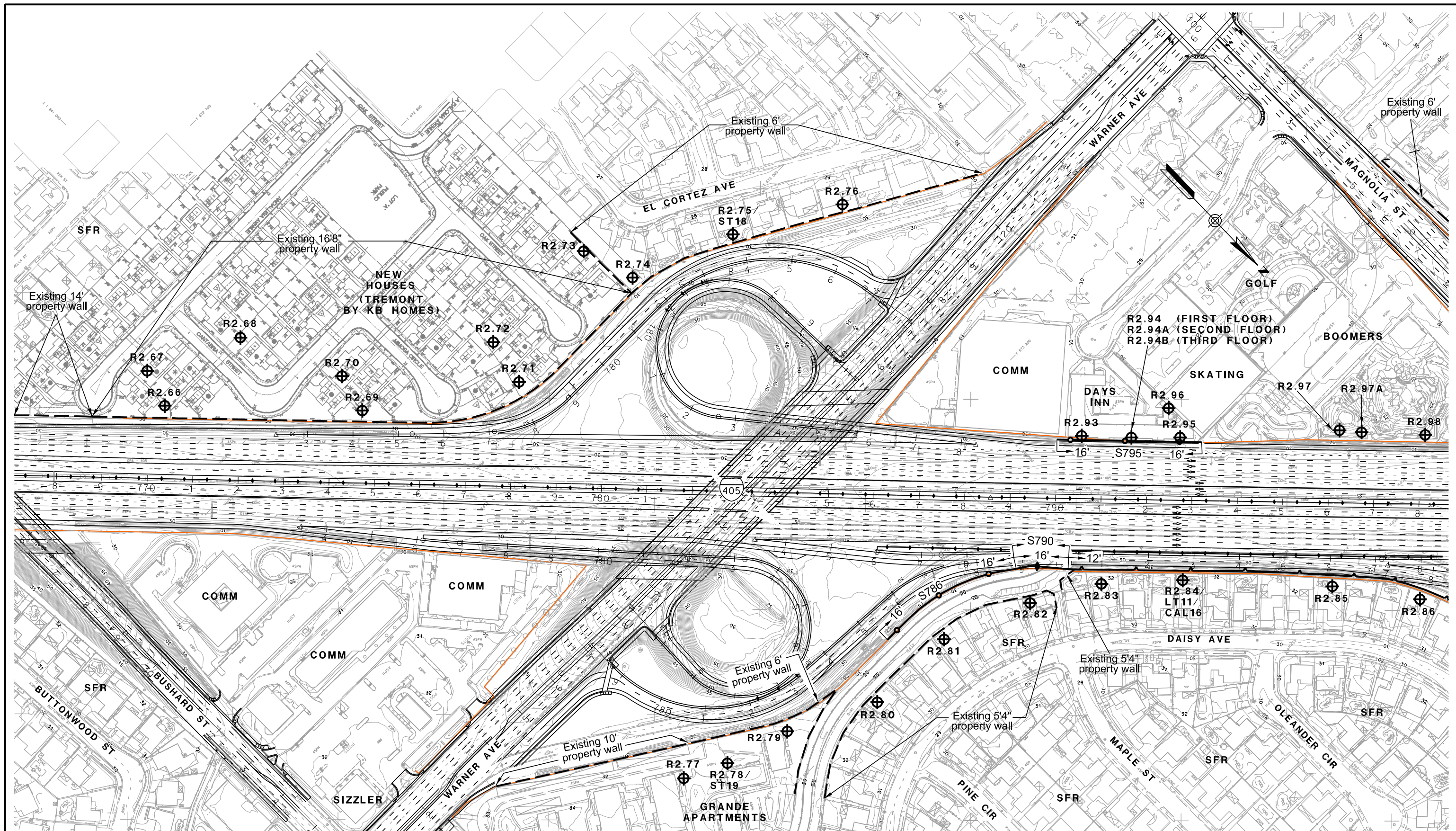


PARSONS
 100 WEST WALNUT ST.
 PASADENA, CA 91124
 (626) 440-2000

**I-405 WIDENING PA/ED PROJECT
 RECOMMENDED BARRIER
 HEIGHTS & LOCATIONS ALT3**

MARCH 9, 2016

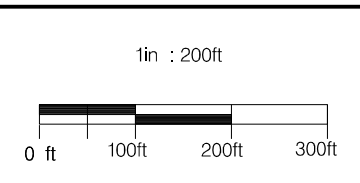
FIGURE 9



- LEGEND**
- ⊕RXX - RECEIVER SITE
 - ⊕LT - LONGTERM MEASUREMENT
 - ⊕ST - SHORTTERM MEASUREMENT
 - ⊕CAL - CALIBRATION SITE

- EXISTING WALL
- SOUNDWALL
- ▲— EXISTING SOUNDWALL
- ◆— REPLACEMENT IN KIND SOUNDWALL

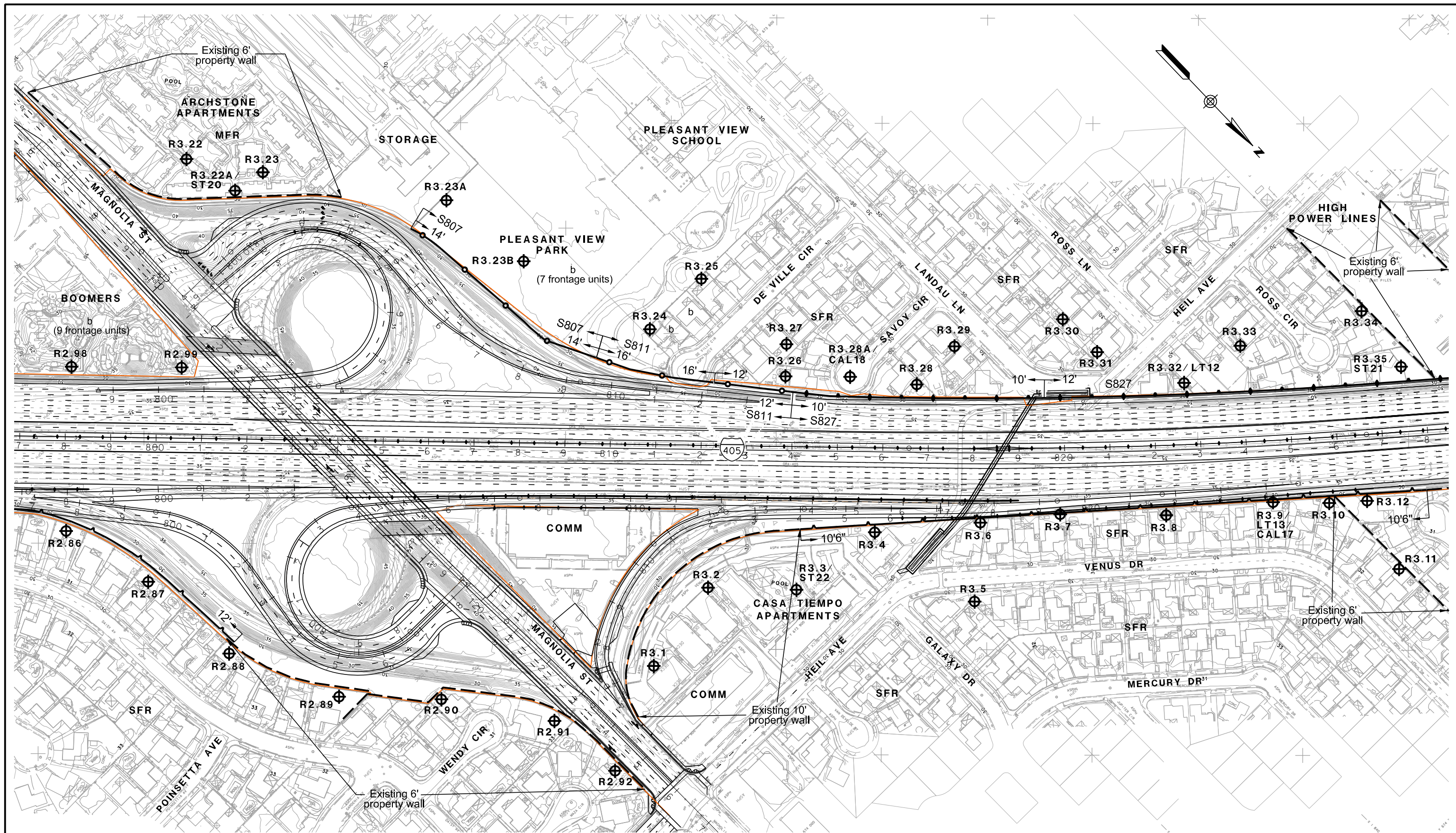
- SFR - SINGLE FAMILY RESIDENCE
- MFR - MULTI-FAMILY RESIDENCE
- COMM - COMMERCIAL
- b - BENEFITED RESIDENCE



PARSONS
 100 WEST WALNUT ST.
 PASADENA, CA 91124
 (626) 440-2000

**I-405 WIDENING PA/ED PROJECT
 RECOMMENDED BARRIER
 HEIGHTS & LOCATIONS ALT3**

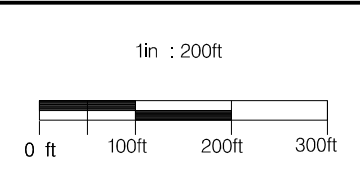
JANUARY 6, 2016 FIGURE 10



- LEGEND**
- ⊕RXX - RECEIVER SITE
 - ⊕LT - LONGTERM MEASUREMENT
 - ⊕ST - SHORTTERM MEASUREMENT
 - ⊕CAL - CALIBRATION SITE

- EXISTING WALL
- SOUNDWALL
- ▲— EXISTING SOUNDWALL
- ◆— REPLACEMENT IN KIND SOUNDWALL

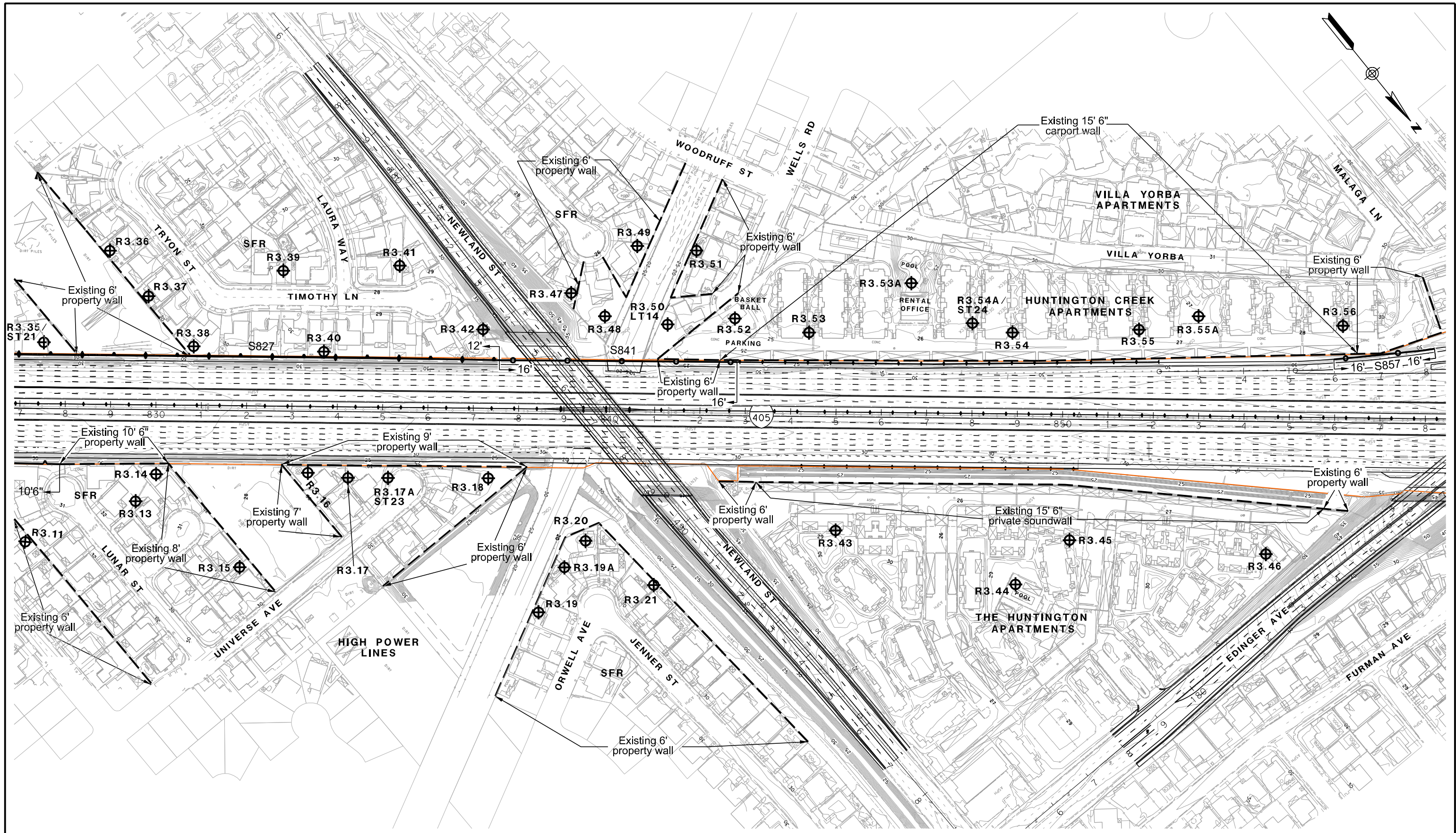
- SFR - SINGLE FAMILY RESIDENCE
- MFR - MULTI-FAMILY RESIDENCE
- COMM - COMMERCIAL
- b - BENEFITED RESIDENCE



PARSONS
 100 WEST WALNUT ST.
 PASADENA, CA 91124
 (626) 440-2000

**I-405 WIDENING PA/ED PROJECT
 RECOMMENDED BARRIER
 HEIGHTS & LOCATIONS ALT3**

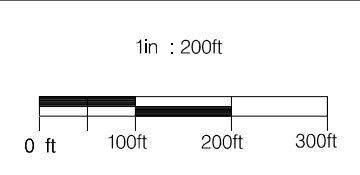
JANUARY 6, 2016 FIGURE 11



- LEGEND**
- ⊕RXX - RECEIVER SITE
 - ⊕LT - LONGTERM MEASUREMENT
 - ⊕ST - SHORTTERM MEASUREMENT
 - ⊕CAL - CALIBRATION SITE

- EXISTING WALL
- SOUNDWALL
- EXISTING SOUNDWALL
- ◆— REPLACEMENT IN KIND SOUNDWALL

- SFR - SINGLE FAMILY RESIDENCE
- MFR - MULTI-FAMILY RESIDENCE
- COMM - COMMERCIAL
- b - BENEFITED RESIDENCE

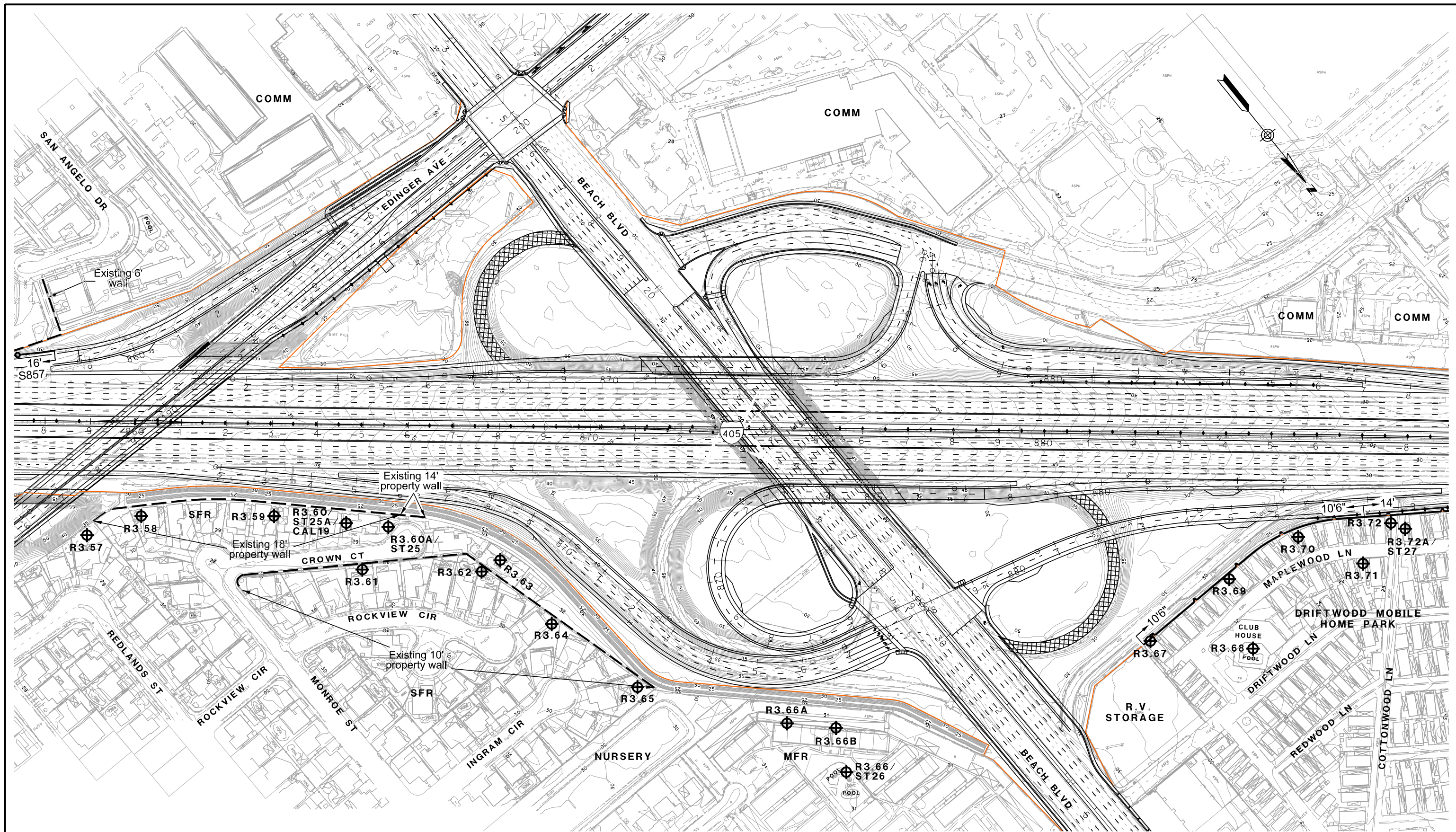


PARSONS
 100 WEST WALNUT ST.
 PASADENA, CA 91124
 (626) 440-2000

**I-405 WIDENING PA/ED PROJECT
 RECOMMENDED BARRIER
 HEIGHTS & LOCATIONS ALT3**

MARCH 9, 2016

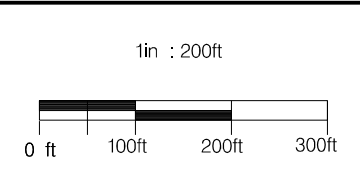
FIGURE 12



- LEGEND**
- ⊕RXX - RECEIVER SITE
 - ⊕LT - LONGTERM MEASUREMENT
 - ⊕ST - SHORTTERM MEASUREMENT
 - ⊕CAL - CALIBRATION SITE

- EXISTING WALL
- SOUNDWALL
- ▲— EXISTING SOUNDWALL
- ◆— REPLACEMENT IN KIND SOUNDWALL

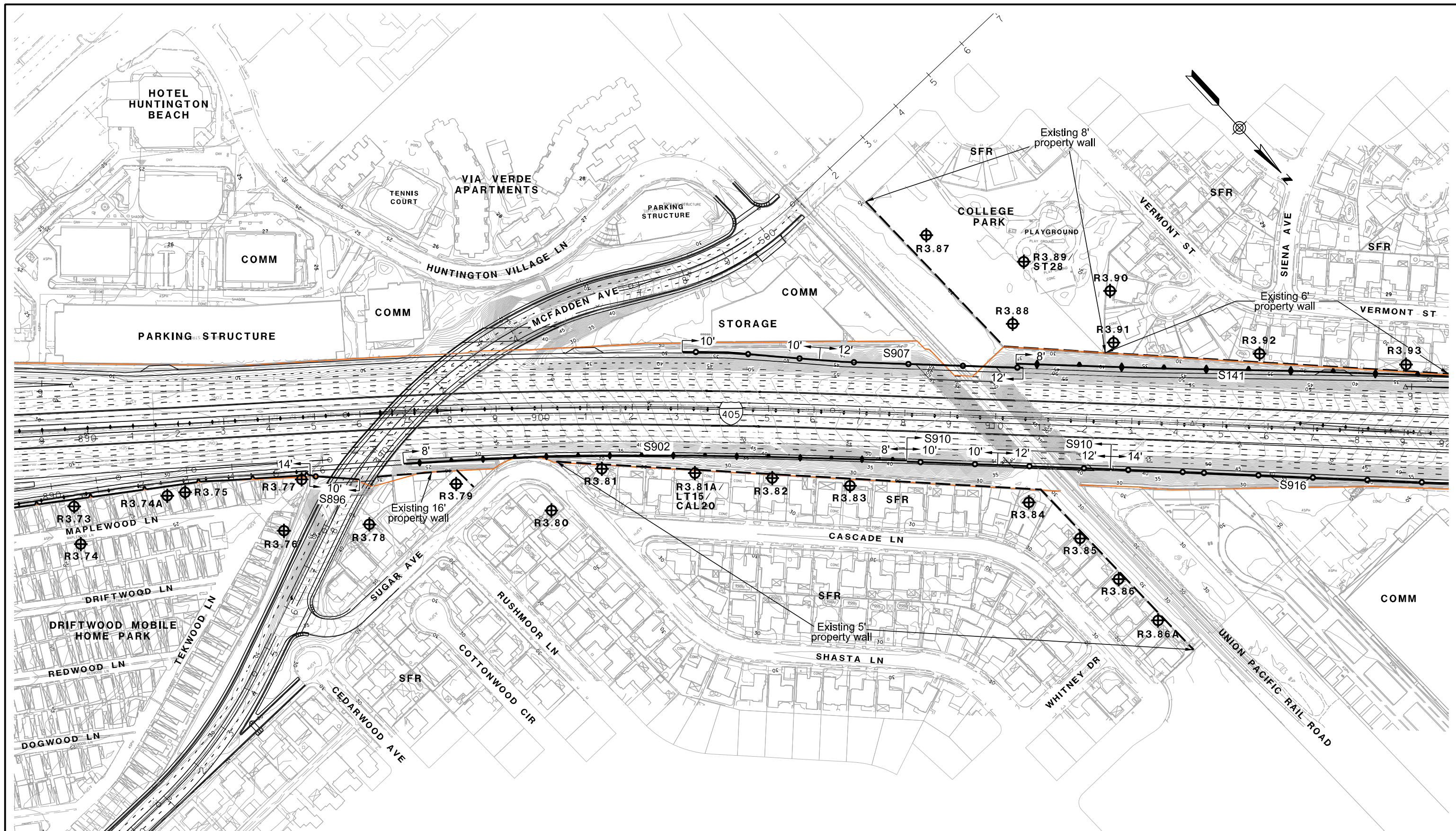
- SFR - SINGLE FAMILY RESIDENCE
- MFR - MULTI-FAMILY RESIDENCE
- COMM - COMMERCIAL
- b - BENEFITED RESIDENCE



PARSONS
 100 WEST WALNUT ST.
 PASADENA, CA 91124
 (626) 440-2000

**I-405 WIDENING PA/ED PROJECT
 RECOMMENDED BARRIER
 HEIGHTS & LOCATIONS ALT3**

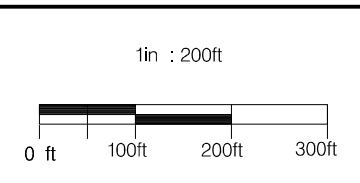
JANUARY 6, 2016 FIGURE 13



- LEGEND**
- ⊕RXX - RECEIVER SITE
 - ⊕LT - LONGTERM MEASUREMENT
 - ⊕ST - SHORTTERM MEASUREMENT
 - ⊕CAL - CALIBRATION SITE

- EXISTING WALL
- SOUNDWALL
- ▲— EXISTING SOUNDWALL
- ◆— REPLACEMENT IN KIND SOUNDWALL

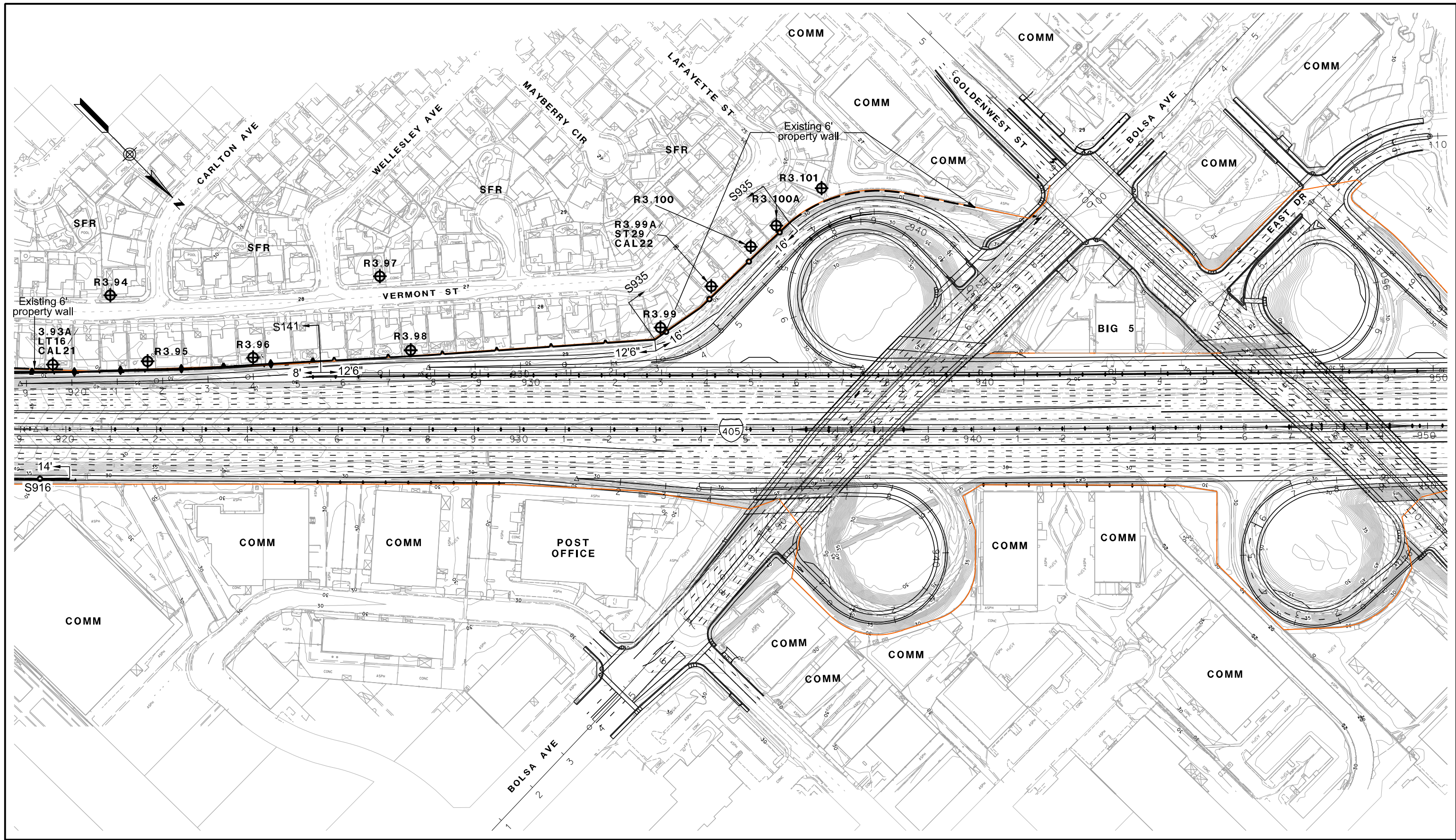
- SFR - SINGLE FAMILY RESIDENCE
- MFR - MULTI-FAMILY RESIDENCE
- COMM - COMMERCIAL
- b - BENEFITED RESIDENCE



PARSONS
 100 WEST WALNUT ST.
 PASADENA, CA 91124
 (626) 440-2000

**I-405 WIDENING PA/ED PROJECT
 RECOMMENDED BARRIER
 HEIGHTS & LOCATIONS ALT3**

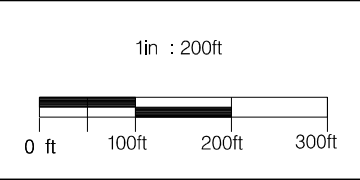
JANUARY 6, 2016 FIGURE 14



- LEGEND**
- ⊕RXX - RECEIVER SITE
 - ⊕LT - LONGTERM MEASUREMENT
 - ⊕ST - SHORTTERM MEASUREMENT
 - ⊕CAL - CALIBRATION SITE

- EXISTING WALL
- SOUNDWALL
- ▲— EXISTING SOUNDWALL
- ◆— REPLACEMENT IN KIND SOUNDWALL

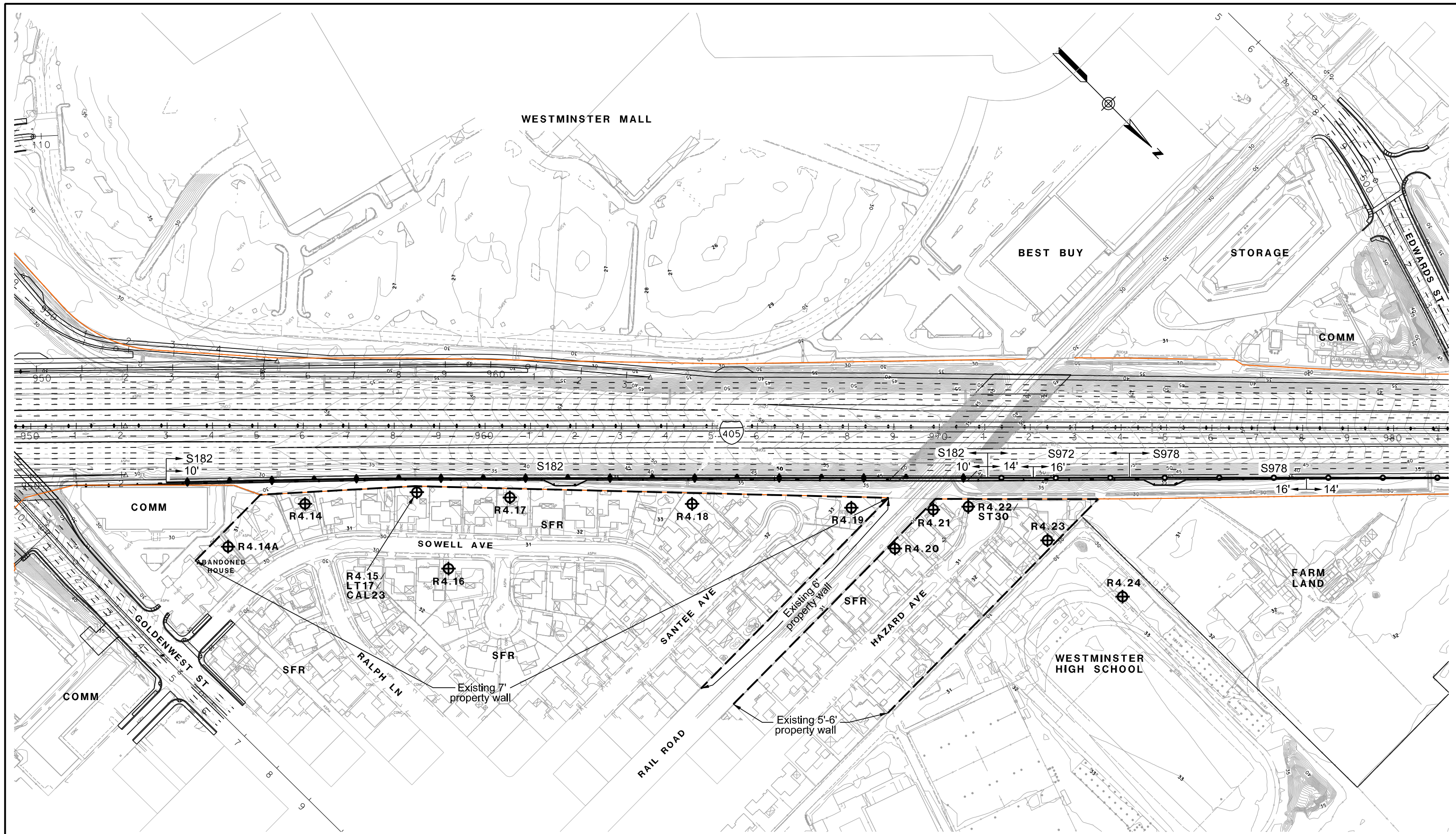
- SFR - SINGLE FAMILY RESIDENCE
- MFR - MULTI-FAMILY RESIDENCE
- COMM - COMMERCIAL
- b - BENEFITED RESIDENCE



PARSONS
 100 WEST WALNUT ST.
 PASADENA, CA 91124
 (626) 440-2000

**I-405 WIDENING PA/ED PROJECT
 RECOMMENDED BARRIER
 HEIGHTS & LOCATIONS ALT3**

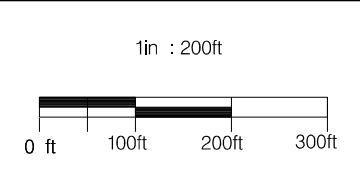
JANUARY 6, 2016 FIGURE 15



- LEGEND**
- ⊕RXX - RECEIVER SITE
 - ⊕LT - LONGTERM MEASUREMENT
 - ⊕ST - SHORTTERM MEASUREMENT
 - ⊕CAL - CALIBRATION SITE

- EXISTING WALL
- SOUNDWALL
- ▲— EXISTING SOUNDWALL
- ◆— REPLACEMENT IN KIND SOUNDWALL

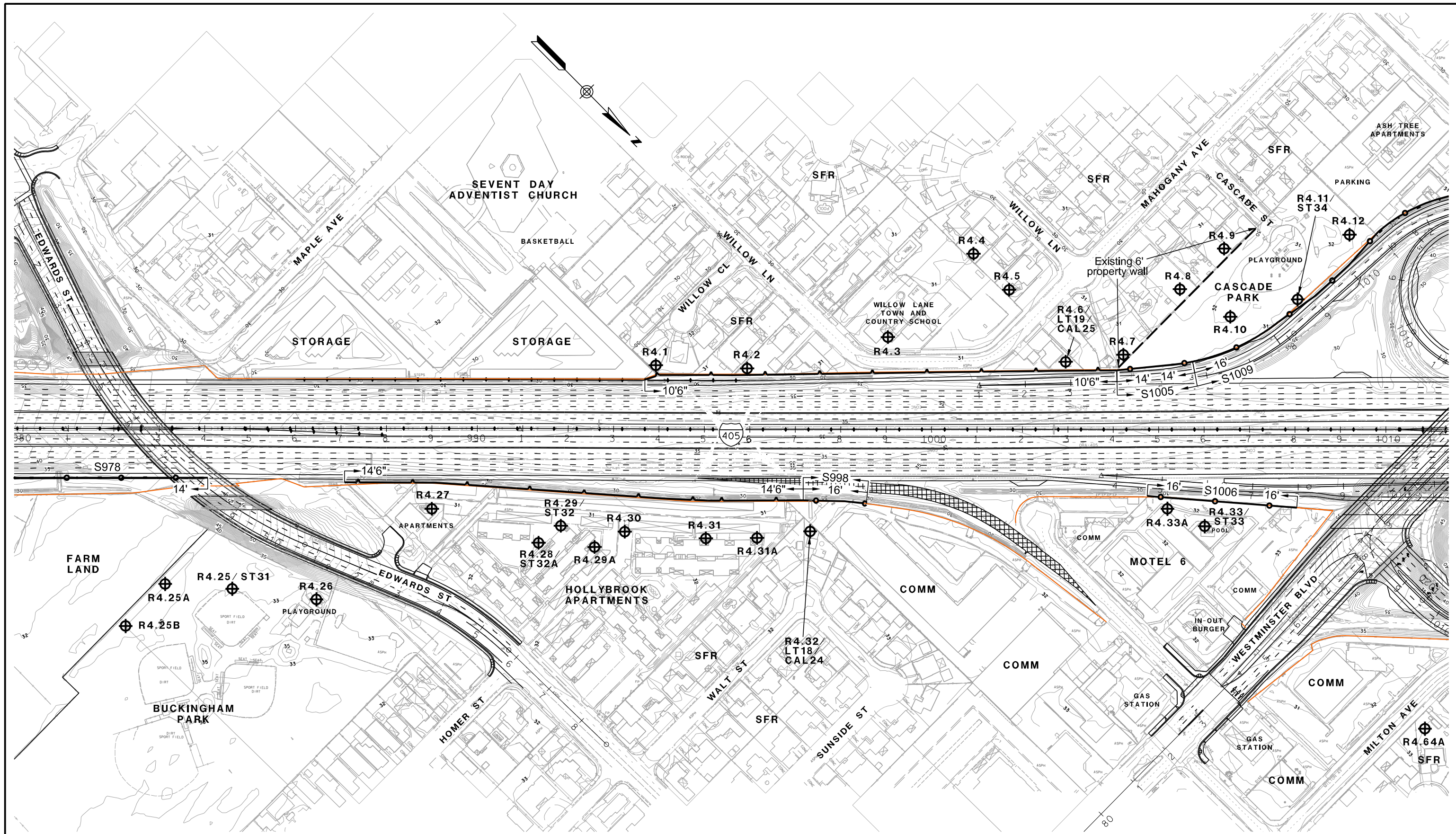
- SFR - SINGLE FAMILY RESIDENCE
- MFR - MULTI-FAMILY RESIDENCE
- COMM - COMMERCIAL
- b - BENEFITED RESIDENCE



PARSONS
 100 WEST WALNUT ST.
 PASADENA, CA 91124
 (626) 440-2000

**I-405 WIDENING PA/ED PROJECT
 RECOMMENDED BARRIER
 HEIGHTS & LOCATIONS ALT3**

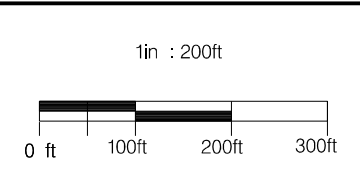
JANUARY 6, 2016 FIGURE 16



- LEGEND**
- ⊕RXX - RECEIVER SITE
 - ⊕LT - LONGTERM MEASUREMENT
 - ⊕ST - SHORTTERM MEASUREMENT
 - ⊕CAL - CALIBRATION SITE

- EXISTING WALL
- SOUNDWALL
- ▲— EXISTING SOUNDWALL
- ◆— REPLACEMENT IN KIND SOUNDWALL

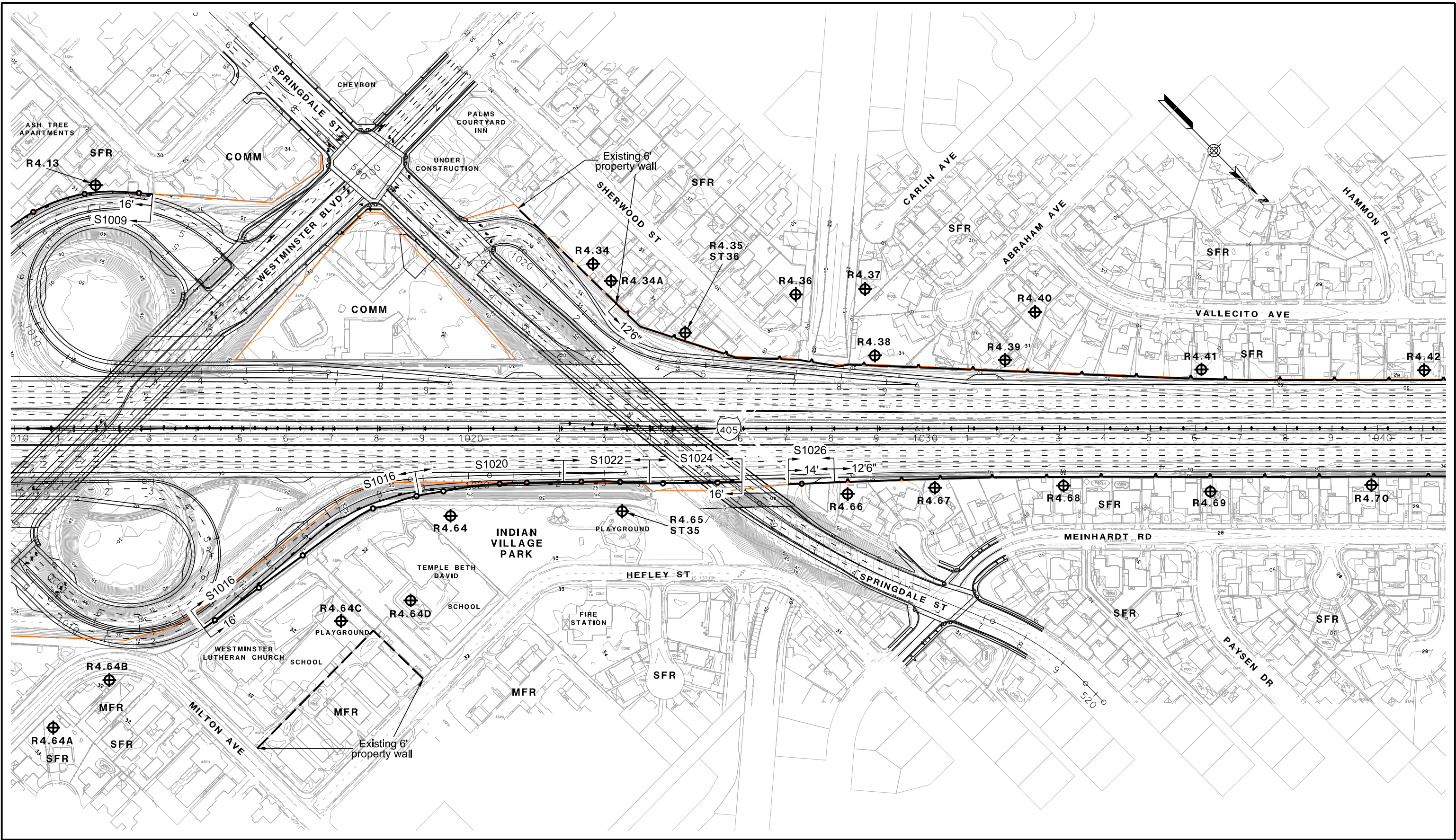
- SFR - SINGLE FAMILY RESIDENCE
- MFR - MULTI-FAMILY RESIDENCE
- COMM - COMMERCIAL
- b - BENEFITED RESIDENCE



PARSONS
 100 WEST WALNUT ST.
 PASADENA, CA 91124
 (626) 440-2000

**I-405 WIDENING PA/ED PROJECT
 RECOMMENDED BARRIER
 HEIGHTS & LOCATIONS ALT3**

JANUARY 6, 2016 FIGURE 17

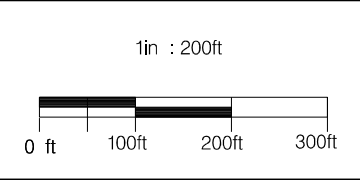


LEGEND

⊕RXX	- RECEIVER SITE
⊕LT	- LONGTERM MEASUREMENT
⊕ST	- SHORTTERM MEASUREMENT
⊕CAL	- CALIBRATION SITE

---	- EXISTING WALL
—○—	- SOUNDWALL
—▲—	- EXISTING SOUNDWALL
—◆—	- REPLACEMENT IN KIND SOUNDWALL

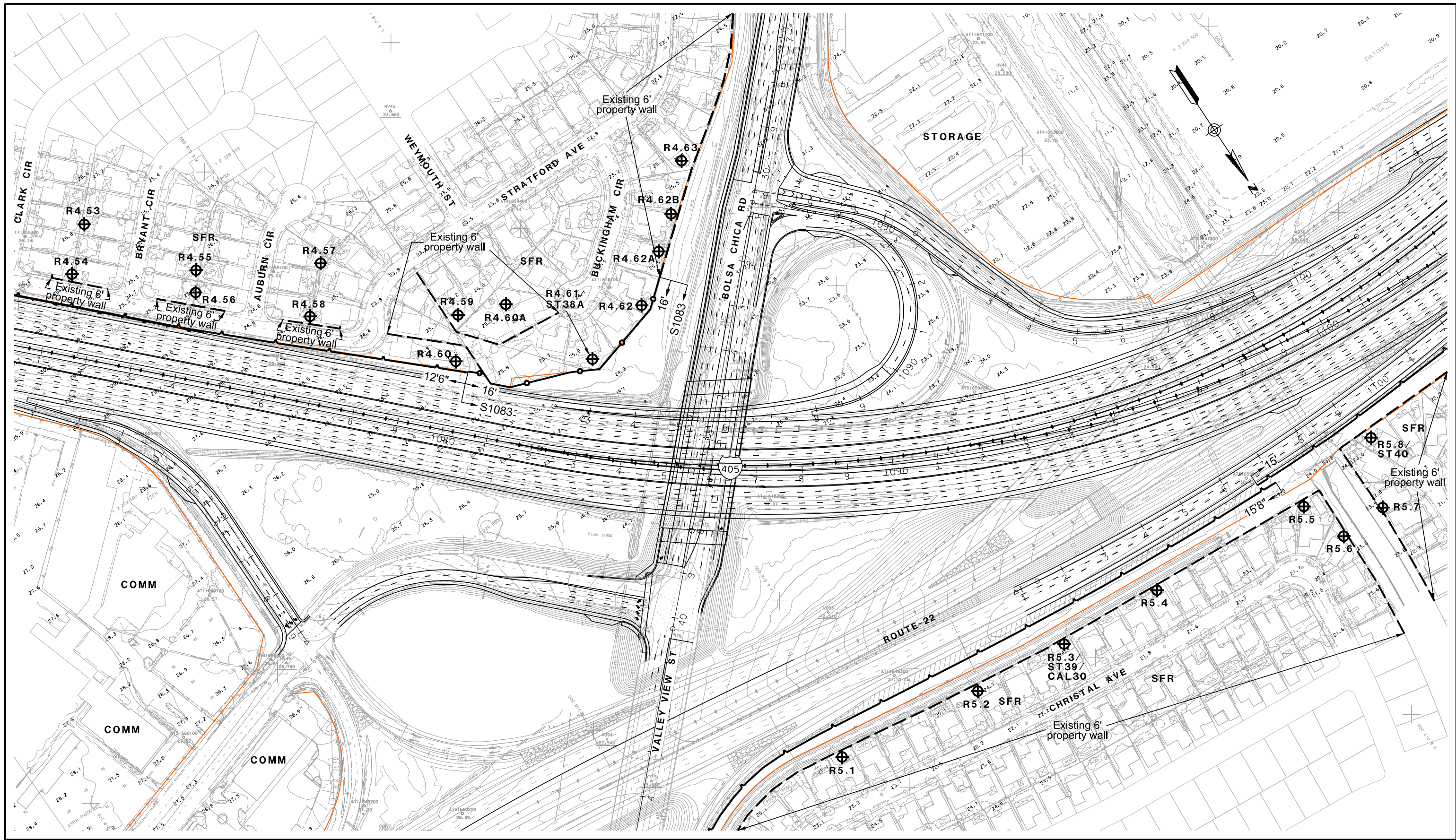
SFR	- SINGLE FAMILY RESIDENCE
MFR	- MULTI-FAMILY RESIDENCE
COMM	- COMMERCIAL
b	- BENEFITED RESIDENCE



PARSONS
 100 WEST WALNUT ST.
 PASADENA, CA 91124
 (626) 440-2000

**I-405 WIDENING PA/ED PROJECT
 RECOMMENDED BARRIER
 HEIGHTS & LOCATIONS ALT3**

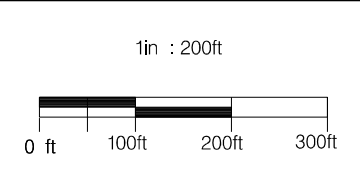
JANUARY 6, 2016 FIGURE 18



- LEGEND**
- ⊕RXX - RECEIVER SITE
 - ⊕LT - LONGTERM MEASUREMENT
 - ⊕ST - SHORTTERM MEASUREMENT
 - ⊕CAL - CALIBRATION SITE

- EXISTING WALL
- SOUNDWALL
- ▲— EXISTING SOUNDWALL
- ◆— REPLACEMENT IN KIND SOUNDWALL

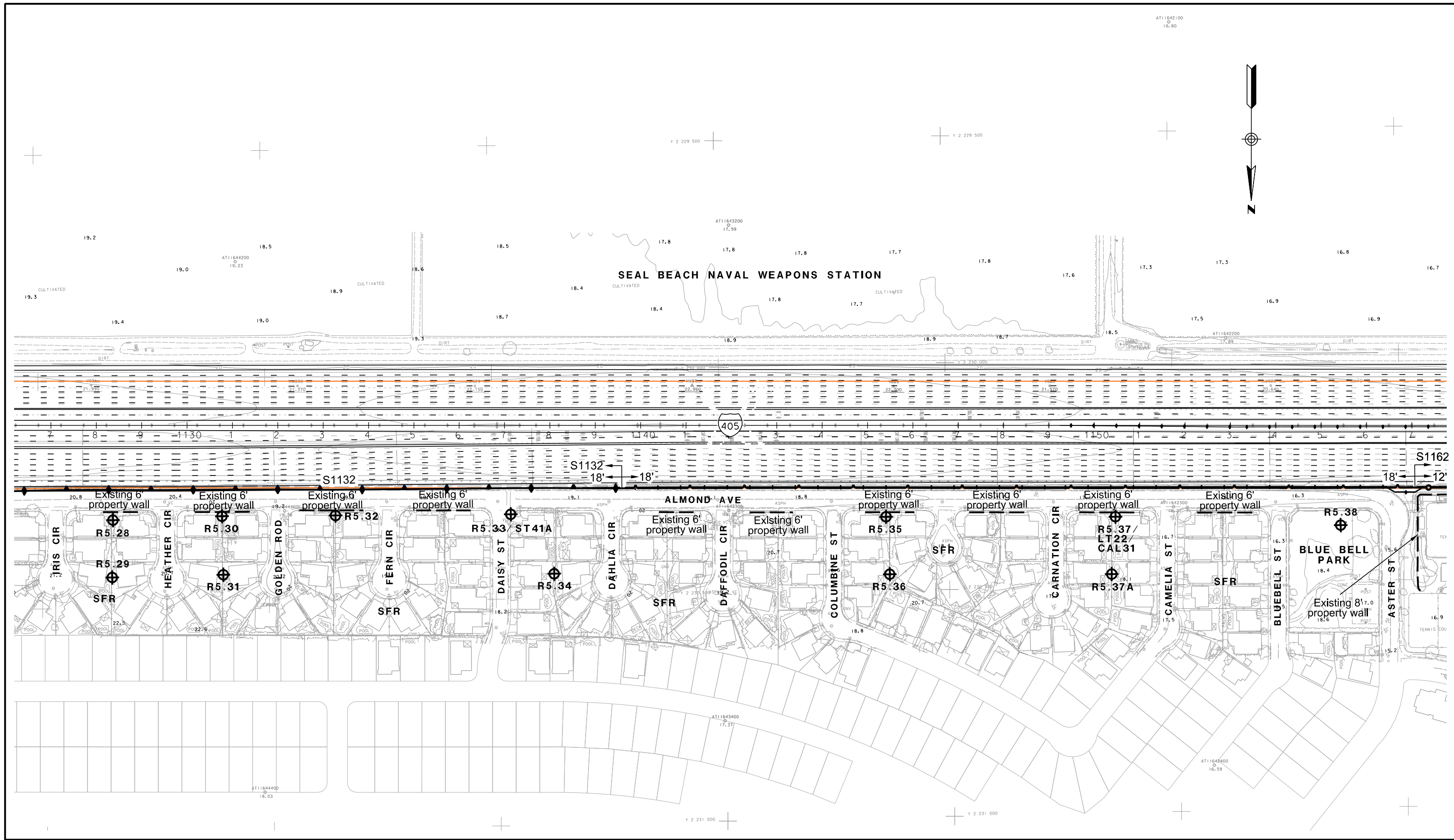
- SFR - SINGLE FAMILY RESIDENCE
- MFR - MULTI-FAMILY RESIDENCE
- COMM - COMMERCIAL
- b - BENEFITED RESIDENCE



PARSONS
 100 WEST WALNUT ST.
 PASADENA, CA 91124
 (626) 440-2000

**I-405 WIDENING PA/ED PROJECT
 RECOMMENDED BARRIER
 HEIGHTS & LOCATIONS ALT3**

JANUARY 6, 2016 FIGURE 20

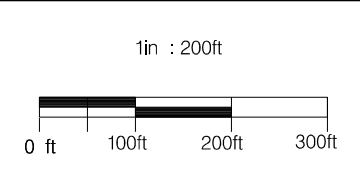


LEGEND

- ⊕RXX - RECEIVER SITE
- ⊕LT - LONGTERM MEASUREMENT
- ⊕ST - SHORTTERM MEASUREMENT
- ⊕CAL - CALIBRATION SITE

- EXISTING WALL
- - - - - SOUNDWALL
- - - - - EXISTING SOUNDWALL
- - - - - REPLACEMENT IN KIND SOUNDWALL

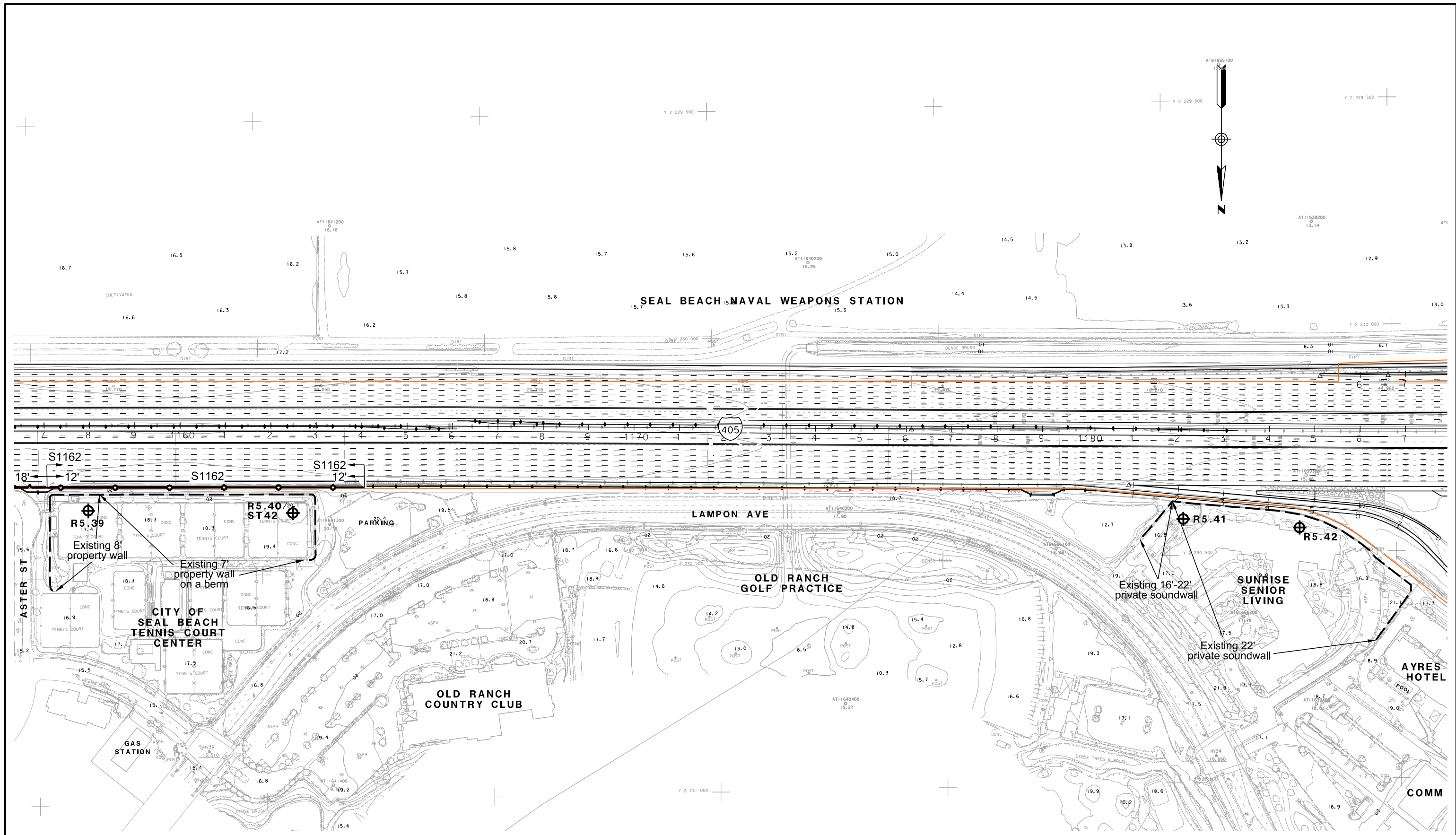
- SFR - SINGLE FAMILY RESIDENCE
- MFR - MULTI-FAMILY RESIDENCE
- COMM - COMMERCIAL
- b - BENEFITED RESIDENCE



PARSONS
 100 WEST WALNUT ST.
 PASADENA, CA 91124
 (626) 440-2000

**I-405 WIDENING PA/ED PROJECT
 RECOMMENDED BARRIER
 HEIGHTS & LOCATIONS ALT3**

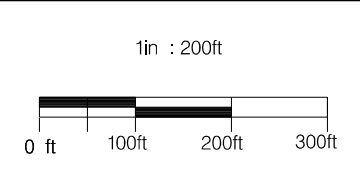
JANUARY 6, 2016 FIGURE 22



- LEGEND**
- ⊕RXX - RECEIVER SITE
 - ⊕LT - LONGTERM MEASUREMENT
 - ⊕ST - SHORTTERM MEASUREMENT
 - ⊕CAL - CALIBRATION SITE

- EXISTING WALL
- SOUNDWALL
- ▲— EXISTING SOUNDWALL
- ◆— REPLACEMENT IN KIND SOUNDWALL

- SFR - SINGLE FAMILY RESIDENCE
- MFR - MULTI-FAMILY RESIDENCE
- COMM - COMMERCIAL
- b - BENEFITED RESIDENCE

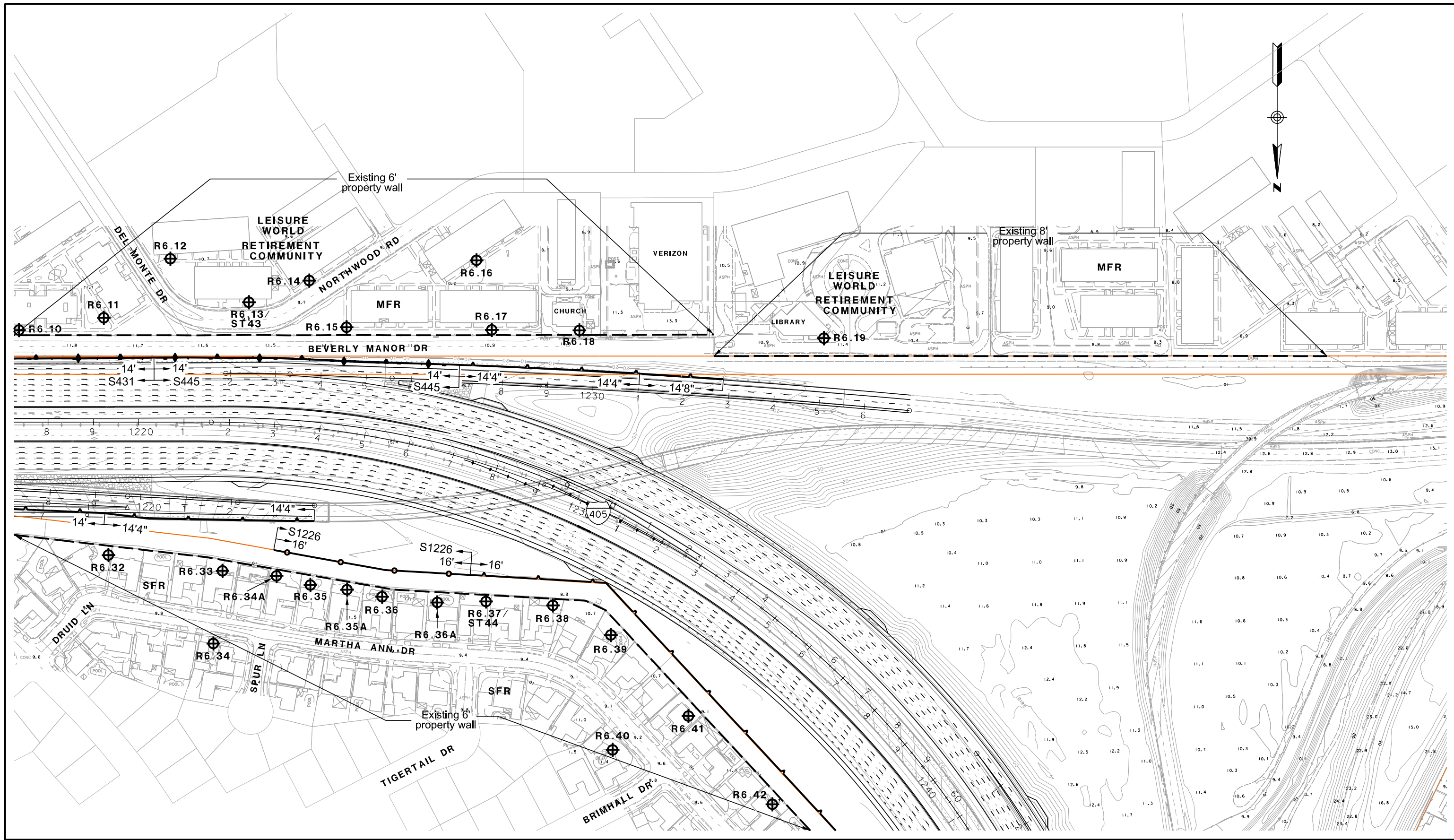


PARSONS
 100 WEST WALNUT ST.
 PASADENA, CA 91124
 (626) 440-2000

**I-405 WIDENING PA/ED PROJECT
 RECOMMENDED BARRIER
 HEIGHTS & LOCATIONS ALT3**

JANUARY 6, 2016

FIGURE 23

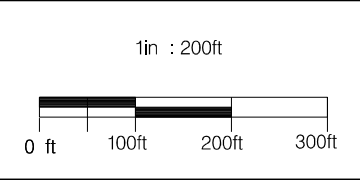


LEGEND

⊕RXX	- RECEIVER SITE
⊕LT	- LONGTERM MEASUREMENT
⊕ST	- SHORTTERM MEASUREMENT
⊕CAL	- CALIBRATION SITE

---	- EXISTING WALL
—○—	- SOUNDWALL
—▲—	- EXISTING SOUNDWALL
—◆—	- REPLACEMENT IN KIND SOUNDWALL

SFR	- SINGLE FAMILY RESIDENCE
MFR	- MULTI-FAMILY RESIDENCE
COMM	- COMMERCIAL
b	- BENEFITED RESIDENCE



PARSONS
 100 WEST WALNUT ST.
 PASADENA, CA 91124
 (626) 440-2000

**I-405 WIDENING PA/ED PROJECT
 RECOMMENDED BARRIER
 HEIGHTS & LOCATIONS ALT3**

JANUARY 6, 2016	FIGURE 25
-----------------	-----------

**Appendix F – Top of the Wall Elevation Tables for
the Final Soundwall Heights**

Table F-1. Barrier Locations and Elevations

Barrier No.	Receivers Protected (Receiver No.)	Barrier Location / Hwy. Side	Barrier Stations ¹	Approximate Barrier Height, ft	Top of Barrier Elevation ² , ft
S708	R2.13	Shoulder / Northbound	706+00	16	45.6
			707+00	16	45.4
			708+00	16	45.2
			708+42	16	45.1
			Approximate Length ⁵ : 240 ft		
S718	R2.17 to R2.27	Shoulder & R/W/ Northbound	712+15	16	44.7
			712+49	16	42.8
			713+19	16	43.3
			713+82	16	43.3
			714+41	16	43.2
			715+08	16	43.4
			715+69	16	43.4
			716+30	16	43.4
			716+92	16	43.4
			717+54	16	43.5
			718+12 ⁶	16	43.6
			718+73 ⁶	16	43.7
			719+32 ⁶	16	43.7
			719+94 ⁶	16	43.8
			720+00 ⁶	16	44.4
			720+50 ⁶	16	44.5
			721+00 ⁶	16	44.2
			721+50 ⁶	16	43.7
			722+00 ⁶	16	43.3
			722+50 ⁶	16	43.4
			723+00 ⁶	16	43.5
			723+50 ⁶	16	43.7
			724+00 ⁶	16	44.0
			724+50 ⁶	16	44.8
			725+00 ⁶	16	45.8
			725+50 ⁶	16	47.2
			726+00 ⁶	16	49.1
726+50 ⁶	16	51.4			
Approximate Length: 1,405 ft					

Notes:

- 1 - Stations correspond to that of I-405 mainline unless otherwise noted.
- 2 - Top of barrier elevations shall take precedence over specified barrier heights for design and construction purposes.
- 3 - Replacement of existing soundwall at new location with new height.
- 4 - Replacement of existing soundwall at same location with new height.
- 5 - Lengths of soundwalls near bridges may be different from ones listed in the table as project design team may decide to end the soundwalls into the bridge embankment or at the abutment instead of extending under the bridge.
- 6 - Stations correspond to that of the northbound off ramp at Brookhurst Avenue.

Table F-1 –Barrier Locations and Elevations (Cont'd)

Barrier No.	Receivers Protected (Receiver No.)	Barrier Location / Hwy. Side	Barrier Stations ¹	Approximate Barrier Height, ft	Top of Barrier Elevation ² , ft
S745B	R2.40 to R2.42	R/W / Southbound	745+80	16	45.0
			746+00	16	46.0
			746+50	16	47.0
			747+00	16	47.0
			747+50	16	47.0
			748+00	16	47.0
			748+50	16	47.0
			749+00	16	46.8
Approximate Length ⁵ : 315 ft					
S746	R2.45, R45A & R2.46	R/W / Northbound	745+00	16	49.0
			745+50	16	49.0
			746+00	16	47.0
			746+50	16	46.0
			747+00	16	44.6
			Approximate Length ⁵ : 190 ft		
S765	R2.63 to R2.65	R/W / Southbound	763+98	16	46.0
			764+14	16	46.0
			764+14	14	44.0
			765+58	14	43.0
			765+78	14	42.0
			766+00	14	42.0
			766+07	14	42.8
			Approximate Length ⁵ : 215 ft		

Notes:

- 1 - Stations correspond to that of I-405 mainline unless otherwise noted.
- 2 - Top of barrier elevations shall take precedence over specified barrier heights for design and construction purposes.
- 3 - Replacement of existing soundwall at new location with new height.
- 4 - Replacement of existing soundwall at same location with new height.
- 5 - Lengths of soundwalls near bridges may be different from ones listed in the table as project design team may decide to end the soundwalls into the bridge embankment or at the abutment instead of extending under the bridge.

Table F-1 – Barrier Locations and Elevations (Cont'd)

Barrier No.	Receivers Protected (Receiver No.)	Barrier Location / Hwy. Side	Barrier Stations ¹	Approximate Barrier Height, ft	Top of Barrier Elevation ² , ft
S766	R2.57 to R2.59	R/W / Northbound	766+14	14	46.4
			766+46	14	46.5
			766+62	14	47.0
			767+06	14	47.0
			767+56	14	47.0
			Approximate Length ⁵ : 145 ft		
S786	R2.81 & R2.82	R/W / Northbound	785+21 ⁶	16	44.0
			785+77 ⁶	16	44.5
			786+28 ⁶	16	44.7
			786+72 ⁶	16	44.7
			787+05 ⁶	16	45.0
			787+45 ⁶	16	44.8
			787+87 ⁶	16	45.0
			788+30 ⁶	16	45.0
			788+86 ⁶	16	46.0
			Approximate Length: 330 ft		
S790 ³	R2.82	R/W / Northbound	788+86 ⁶	16	46.0
			789+12 ⁶	16	46.0
			789+31 ⁶	16	44.2
			790+34	16	47.1
			Approximate Length: 115 ft		
S795	R2.93 to R2.99	Shoulder / Southbound	790+00	16	48.9
			791+00	16	49.0
			792+00	16	49.1
			793+20	16	49.3
			Approximate Length: 320 ft		

Notes:

- 1 - Stations correspond to that of I-405 mainline unless otherwise noted.
- 2 - Top of barrier elevations shall take precedence over specified barrier heights for design and construction purposes.
- 3 - Replacement of existing soundwall at new location with new height.
- 4 - Replacement of existing soundwall at same location with new height.
- 5 - Lengths of soundwalls near bridges may be different from ones listed in the table as project design team may decide to end the soundwalls into the bridge embankment or at the abutment instead of extending under the bridge.
- 6 - Stations correspond to that of the northbound on ramp at Warner Avenue.

Table F-1 – Barrier Locations and Elevations (Cont'd)

Barrier No.	Receivers Protected (Receiver No.)	Barrier Location / Hwy. Side	Barrier Stations¹	Approximate Barrier Height, ft	Top of Barrier Elevation², ft
S807	R3.23A, R3.23B, R3.24 & R3.25	Inside R/W / Southbound	804+00 ⁶	14	57.8
			806+00 ⁶	14	52.2
			808+33 ⁶	14	48.1
			809+39 ⁶	14	48.2
			809+61 ⁶	14	48.3
			Approximate Length: 510 ft		
S811 ⁴	R3.24 & R3.25	R/W / Southbound	809+61 ⁶	16	50.3
			810+37 ⁶	16	50.6
			811+31 ⁶	16	50.8
			812+24 ⁶	16	50.9
			812+24 ⁶	12	46.9
			814+00 ⁶	12	47.1
Approximate Length: 440 ft					
S841	R3.47 to R3.52	Shoulder / Southbound	837+50	16	47.1
			838+00	16	47.1
			838+50	16	47.1
			839+00	16	47.1
			839+50	16	47.1
			840+00	16	47.1
			841+00	16	46.9
			842+00	16	46.6
			842+25	16	46.6
			842+37	16	46.6
			842+50	16	46.5
			842+75	16	46.5
Approximate Length ⁵ : 525 ft					
S857	R3.56	Shoulder / Southbound	856+00 ⁷	16	46.4
			856+25 ⁷	16	46.7
			856+50 ⁷	16	46.9
			857+00 ⁷	16	47.1
			857+50 ⁷	16	47.3
			858+00 ⁷	16	47.5
			858+25 ⁷	16	47.8
Approximate Length: 220 ft					

Notes:

- 1 - Stations correspond to that of I-405 mainline unless otherwise noted.
- 2 - Top of barrier elevations shall take precedence over specified barrier heights for design and construction purposes.
- 3 - Replacement of existing soundwall at new location with new height.
- 4 - Replacement of existing soundwall at same location with new height.
- 5 - Lengths of soundwalls near bridges may be different from ones listed in the table as project design team may decide to end the soundwalls into the bridge embankment or at the abutment instead of extending under the bridge.
- 6 - Stations correspond to that of the southbound off ramp at Magnolia Street.
- 7 - Stations correspond to that of the southbound on ramp at Edinger Avenue.

Table F-1 – Barrier Locations and Elevations (Cont'd)

Barrier No.	Receivers Protected (Receiver No.)	Barrier Location / Hwy. Side	Barrier Stations ¹	Approximate Barrier Height, ft	Top of Barrier Elevation ² , ft
S896	R3.76 & R3.77	R/W / Northbound	894+76	10	36.9
			895+11	10	36.9
			895+25	10	37.5
			895+43	10	38.0
			895+61	10	38.5
			895+75	10	39.0
			895+86	10	39.0
Approximate Length ⁵ : 110 ft					
S907	R3.87 to R3.89	Shoulder / Southbound	903+00	10	56.8
			904+00	10	59.6
			905+00	10	61.8
			906+00	10	64.0
			906+00	12	66.0
			908+00	12	68.9
			910+00	12	70.6
910+50	12	70.5			
Approximate Length: 755 ft					
S910 ³	R3.84 to R3.86A	Shoulder / Northbound	908+00	10	66.7
			910+00	10	68.4
			910+00	12	70.4
			912+00	12	70.2
			912+50	12	69.8
Approximate Length: 450 ft					
S916	R3.85 to R3.86A	Shoulder / Northbound	912+50	14	71.8
			914+00	14	70.3
			916+00	14	67.1
			918+00	14	62.0
			920+00	14	56.3
Approximate Length: 750 ft					
S935	R3.99 to R3.100A	R/W / Southbound	933+00 ⁶	16	45.2
			933+11 ⁶	16	44.5
			934+23 ⁶	16	44.0
			934+65 ⁶	16	44.4
			935+00 ⁶	16	44.5
			936+20 ⁶	16	43.6
			936+75 ⁶	16	43.0
			937+30 ⁶	16	43.0
Approximate Length: 395 ft					

Notes:

- 1 - Stations correspond to that of I-405 mainline unless otherwise noted.
- 2 - Top of barrier elevations shall take precedence over specified barrier heights for design and construction purposes.
- 3 - Replacement of existing soundwall at new location with new height.
- 4 - Replacement of existing soundwall at same location with new height.
- 5 - Lengths of soundwalls near bridges may be different from ones listed in the table as project design team may decide to end the soundwalls into the bridge embankment or at the abutment instead of extending under the bridge.
- 6 - Stations correspond to that of the southbound on ramp at Bolsa Avenue.

Table F-1 – Barrier Locations and Elevations (Cont'd)

Barrier No.	Receivers Protected (Receiver No.)	Barrier Location / Hwy. Side	Barrier Stations¹	Approximate Barrier Height, ft	Top of Barrier Elevation², ft
S972 ³	R4.23 to R4.24	Shoulder	971+00	14	72.1
		on Retaining	972+00	14	71.7
		Wall /	972+00	16	73.7
		Northbound	974+10	16	71.1
		Approximate Length: 310 ft			
S978	R4.24 to R4.25	Shoulder	974+10	16	71.1
		on Retaining	976+00	16	67.3
		Wall and	978+00	16	62.4
		Shoulder /	978+00	14	60.4
		Northbound	980+00	14	54.7
			982+00	14	50.5
			983+00	14	49.2
			983+50	14	48.5
			984+00	14	47.9
Approximate Length ⁵ : 990 ft					
S998	R4.32	R/W Line /	997+11	16	45.9
		Northbound	998+00	16	47.7
			998+50	16	47.8
		Approximate Length: 140 ft			
S1005 ³	R4.7 to R4.10	R/W Line /	1004+00 ⁶	14	45.6
		Southbound	1005+00 ⁶	14	45.2
			1005+75 ⁶	14	45.3
		Approximate Length: 175 ft			

Notes:

- 1 - Stations correspond to that of I-405 mainline unless otherwise noted.
- 2 - Top of barrier elevations shall take precedence over specified barrier heights for design and construction purposes.
- 3 - Replacement of existing soundwall at new location with new height.
- 4 - Replacement of existing soundwall at same location with new height.
- 5 - Lengths of soundwalls near bridges may be different from ones listed in the table as project design team may decide to end the soundwalls into the bridge embankment or at the abutment instead of extending under the bridge.
- 6 - Stations correspond to that of the southbound on ramp from Westminster Blvd.

Table F-1 – Barrier Locations and Elevations (Cont'd)

Barrier No.	Receivers Protected (Receiver No.)	Barrier Location / Hwy. Side	Barrier Stations¹	Approximate Barrier Height, ft	Top of Barrier Elevation², ft
S1009	R4.8 to R4.13	R/W Line Transition to Retaining Wall / Southbound	1005+75 ⁶	16	47.3
			1006+00 ⁶	16	46.8
			1007+00 ⁶	16	46.7
			1007+45 ⁶	16	46.9
			1008+00 ⁶	16	46.8
			1008+50 ⁶	16	47.8
			1009+00 ⁶	16	49.0
			1009+50 ⁶	16	50.5
			1010+00 ⁶	16	51.9
			1010+50 ⁶	16	53.6
			1011+00 ⁶	16	55.2
			1011+50 ⁶	16	56.8
			1012+00 ⁶	16	58.4
			1012+50 ⁶	16	59.3
			1013+00 ⁶	16	60.2
1013+50 ⁶	16	60.3			
1014+00 ⁶	16	60.4			
Approximate Length: 840 ft					
S1006	R4.33A and R4.33	R/W Line / Northbound	1004+70 ⁷	16	47.9
			1005+00 ⁷	16	47.9
			1006+00 ⁷	16	48.1
			1007+00 ⁷	16	48.1
			1008+00 ⁷	16	48.4
Approximate Length: 330 ft					
S1016	R4.64C and R4.64D	Ramp Shoulder & R/W Line / Northbound	1013+00 ⁸	16	51.9
			1014+00 ⁸	16	48.6
			1015+00 ⁸	16	46.5
			1016+00 ⁸	16	45.9
			1017+00 ⁸	16	45.4
			1017+65 ⁸	16	45.0
			1018+00 ⁸	16	45.2
1018+70 ⁸	16	45.5			
Approximate Length: 560 ft					

Notes:

- 1 - Stations correspond to that of I-405 mainline unless otherwise noted.
- 2 - Top of barrier elevations shall take precedence over specified barrier heights for design and construction purposes.
- 3 - Replacement of existing soundwall at new location with new height.
- 4 - Replacement of existing soundwall at same location with new height.
- 5 - Lengths of soundwalls near bridges may be different from ones listed in the table as project design team may decide to end the soundwalls into the bridge embankment or at the abutment instead of extending under the bridge.
- 6 - Stations correspond to that of the southbound on ramp from Westminster Blvd.
- 7 - Stations correspond to that of the northbound off ramp (loop) to Westminster Blvd.
- 8 - Stations correspond to that of the northbound on ramp from Westminster Blvd.

Table F-1 – Barrier Locations and Elevations (Cont'd)

Barrier No.	Receivers Protected (Receiver No.)	Barrier Location / Hwy. Side	Barrier Stations¹	Approximate Barrier Height, ft	Top of Barrier Elevation², ft
S1020 ³	R4.64	Ramp	1018+70 ⁶	16	45.5
		Shoulder	1019+00 ⁶	16	45.6
		R/W Line / Northbound	1020+00 ⁶	16	46.0
			1021+00 ⁶	16	47.0
			1022+00 ⁶	16	47.3
Approximate Length: 325 ft					
S1022 ⁴	R4.65	R/W Line / Northbound	1022+00 ⁶	16	47.3
			1024+00	16	47.1
Approximate Length: 200 ft					
S1024	R4.65	Inside R/W / Northbound	1024+00	16	47.1
			1024+50	16	47.3
			1025+00	16	47.5
			1026+00	16	47.5
Approximate Length ⁵ : 200 ft					
S1026	R4.66	Inside R/W / Northbound	1027+00	14	46.8
			1027+98	14	44.1
Approximate Length: 100 ft					
S1083	R4.59 to R4.62	R/W Line / Southbound	1080+23	16	41.7
			1080+54	16	42.3
			1080+68	16	41.4
			1081+33	16	41.8
			1082+00	16	40.8
			1082+86 ⁷	16	41.7
			1083+10 ⁷	16	42.2
			1083+40 ⁷	16	42.1
			1084+07 ⁷	16	41.2
			1084+15 ⁷	16	41.3
			1084+31 ⁷	16	41.2
Approximate Length: 555 ft					

Notes:

- 1 - Stations correspond to that of I-405 mainline unless otherwise noted.
- 2 - Top of barrier elevations shall take precedence over specified barrier heights for design and construction purposes.
- 3 - Replacement of existing soundwall at new location with new height.
- 4 - Replacement of existing soundwall at same location with new height.
- 5 - Lengths of soundwalls near bridges may be different from ones listed in the table as project design team may decide to end the soundwalls into the bridge embankment or at the abutment instead of extending under the bridge.
- 6 - Stations correspond to that of the northbound on ramp from Westminster Blvd.
- 7 - Stations correspond to that of the southbound on ramp (loop) from Bolsa Chica Road.

Table F-1 – Barrier Locations and Elevations (Cont'd)

Barrier No.	Receivers Protected (Receiver No.)	Barrier Location / Hwy. Side	Barrier Stations¹	Approximate Barrier Height, ft	Top of Barrier Elevation², ft
S1162	R5.39 and R5.40	Shoulder / Northbound	1157+00	12	30.0
			1158+00	12	31.3
			1159+00	12	31.4
			1160+00	12	31.4
			1161+00	12	31.5
			1162+00	12	31.5
			1163+00	12	31.5
			1164+00	12	31.5
Approximate Length: 700 ft					

Notes:

- 1 - Stations correspond to that of I-405 mainline unless otherwise noted.
- 2 - Top of barrier elevations shall take precedence over specified barrier heights for design and construction purposes.
- 3 - Replacement of existing soundwall at new location with new height.
- 4 - Replacement of existing soundwall at same location with new height.

Table F-1 – Barrier Locations and Elevations (Cont'd)

Barrier No.	Receivers Protected (Receiver No.)	Barrier Location / Hwy. Side	Barrier Stations¹	Approximate Barrier Height, ft	Top of Barrier Elevation², ft
S1226	R6.35 to R6.36A	R/W / Northbound	1223+20	16	26.9
			1224+02	16	26.8
			1224+84	16	26.8
			1226+07	16	26.7
			1227+18	16	26.6
			1228+19	16	26.8
			Approximate Length: 440 ft		

Notes:

- 1 - Stations correspond to that of I-405 mainline.
- 2 - Top of barrier elevations shall take precedence over specified barrier heights for design and construction purposes.
- 3 - Replacement of existing soundwall at new location with new height.
- 4 - Replacement of existing soundwall at same location with new height.